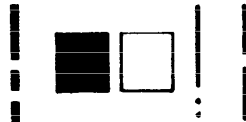


6140.1500 BOUNDARY WATERS CANOE AREA.**Subpart 1. Boundary Waters Canoe Area guide.**

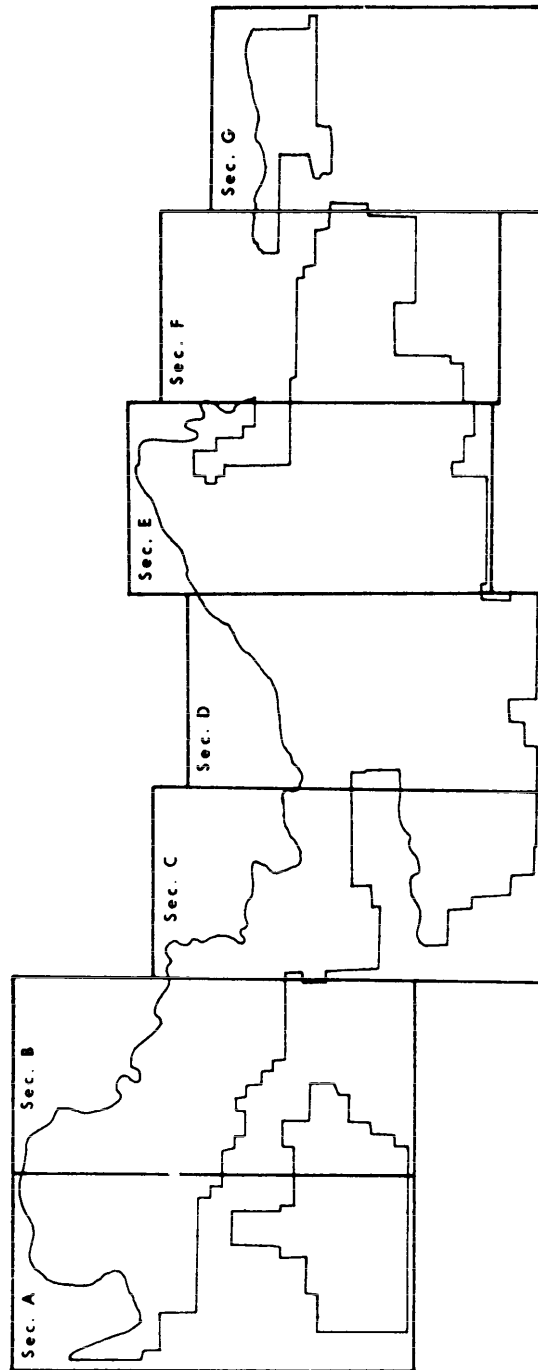
BOUNDARY WATERS CANOE AREA OF THE SUPERIOR NATIONAL FOREST

PREPARED BY: MINNESOTA DEPARTMENT OF NATURAL RESOURCES

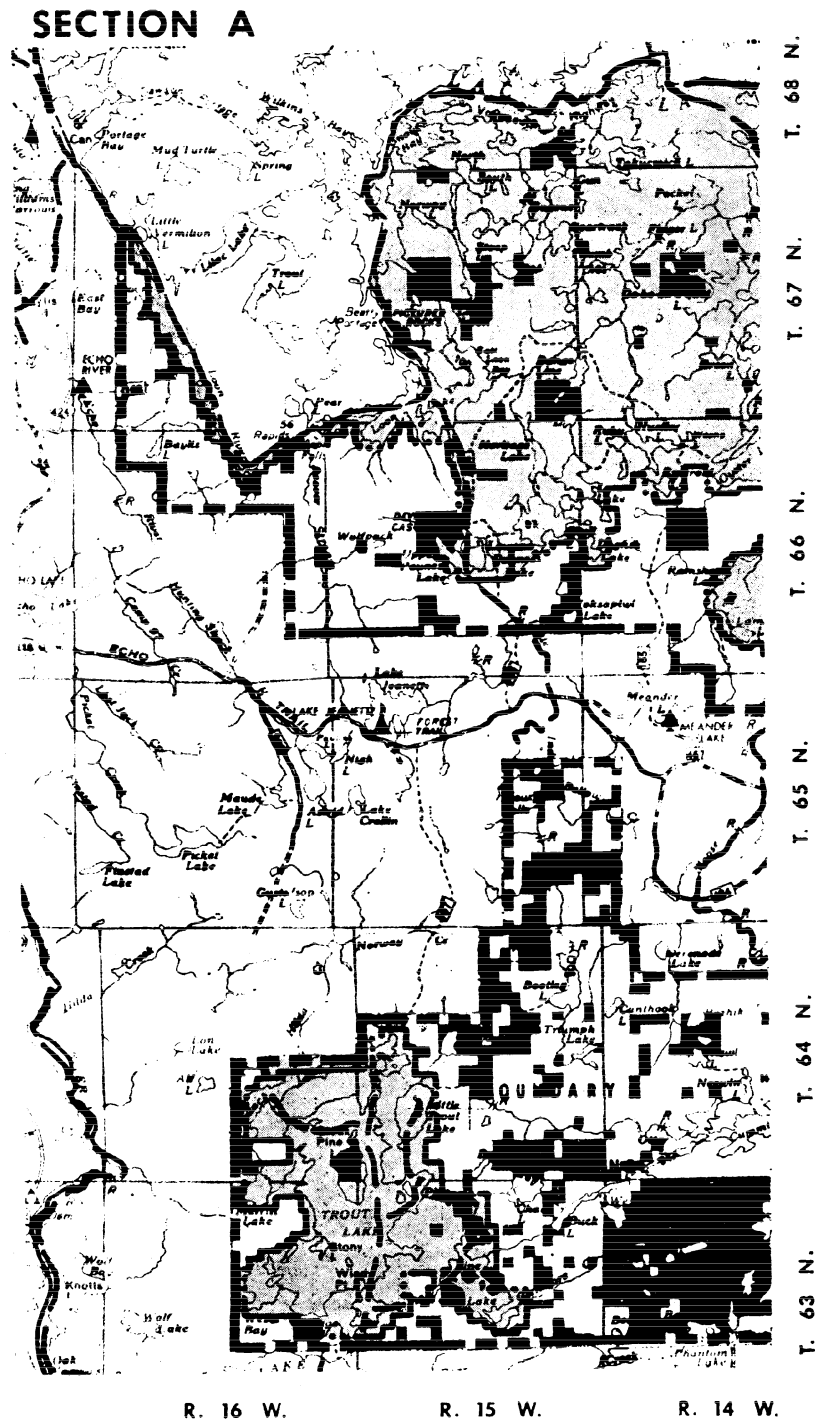
DATE: DECEMBER 29, 1970



 B. W. C. A. BOUNDARY
 STATE LANDS ADMINISTERED BY THE
 COMMISSIONER OF NATURAL RESOURCES
 PORTAL ZONE
 NO-CUT (INTERIOR) ZONE
 SNOWMOBILE AND MOTORBOAT ROUTES

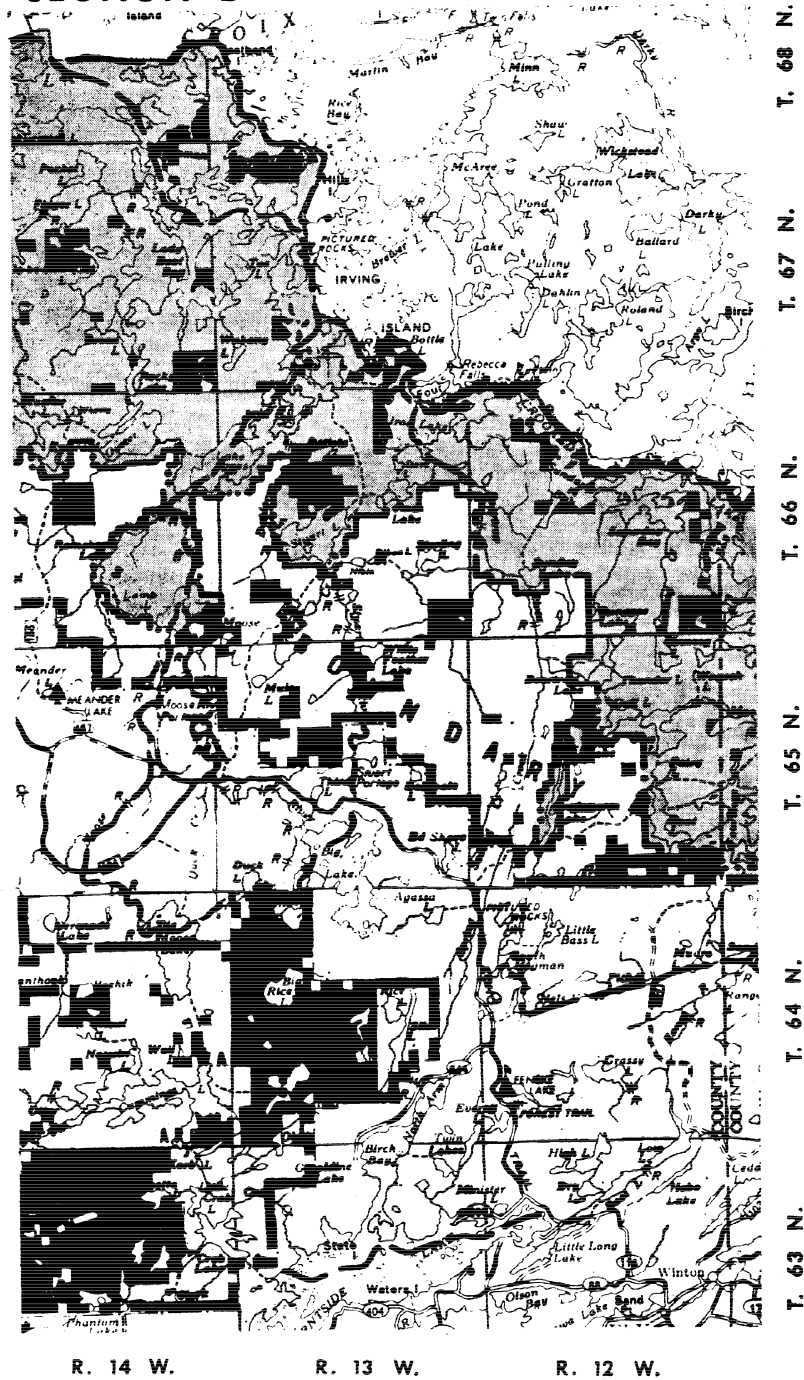
Subp. 2. **Index to map.**

Subp. 3. Section A.

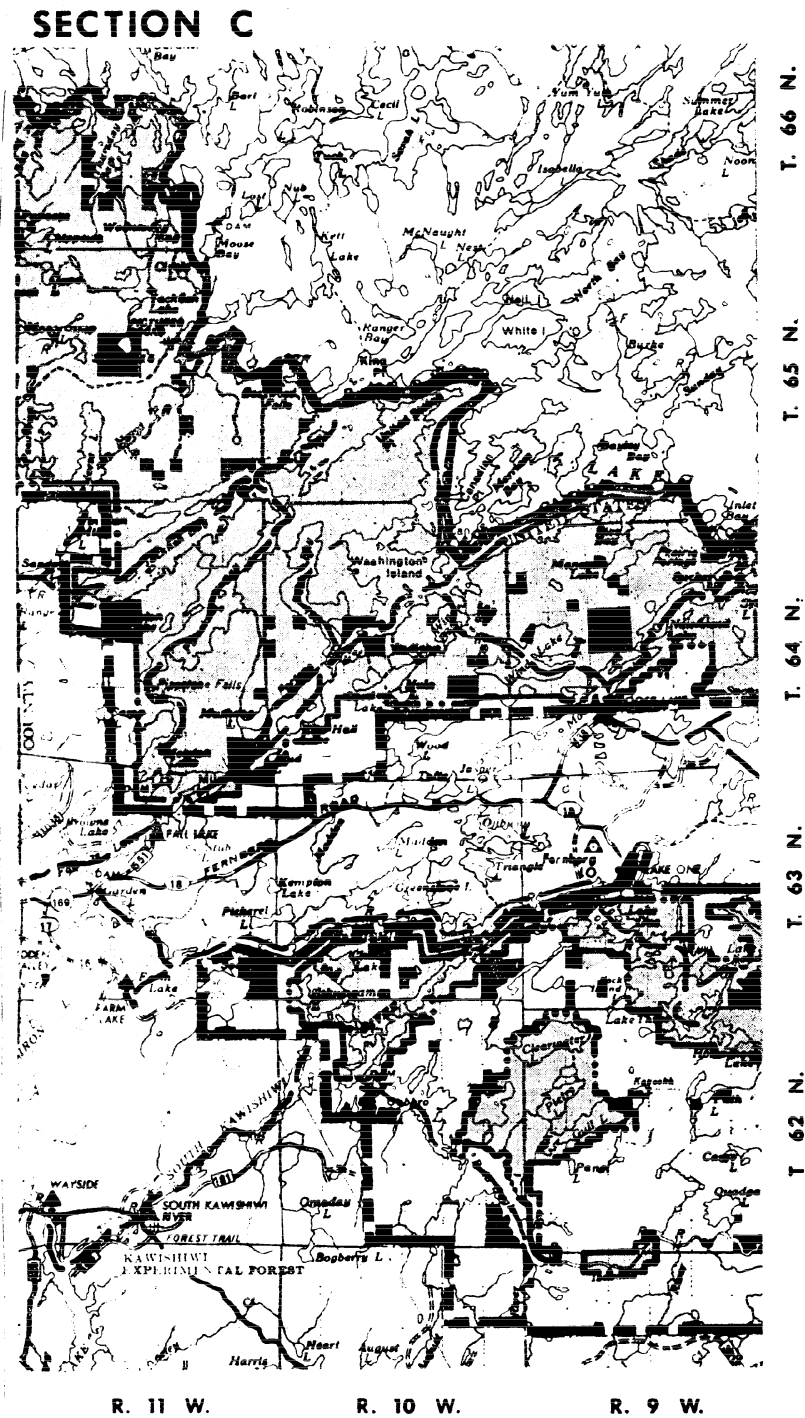


Subp. 4. **Section B.**

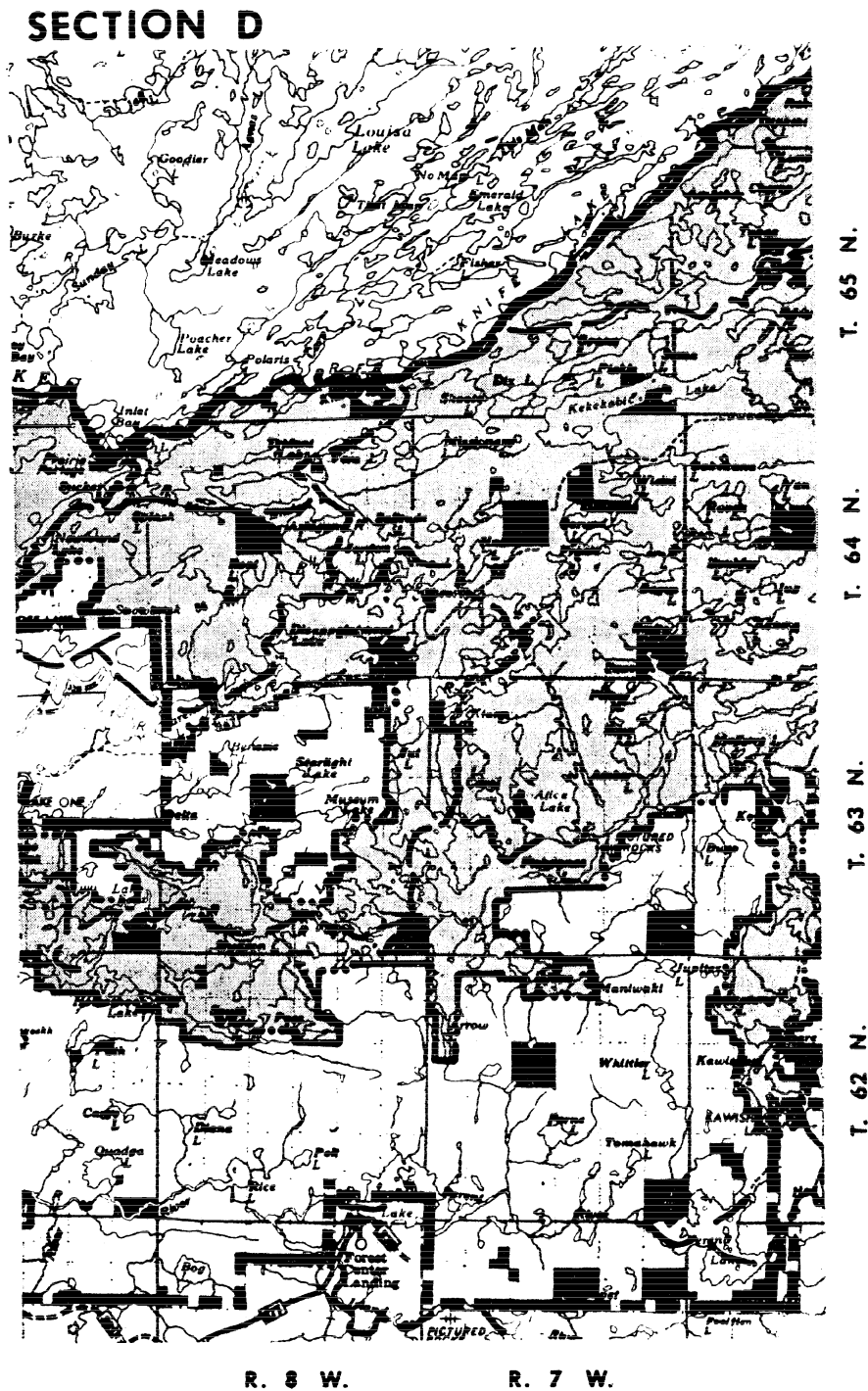
SECTION B



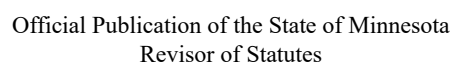
Subp. 5. Section C.



Subp. 6. Section D.

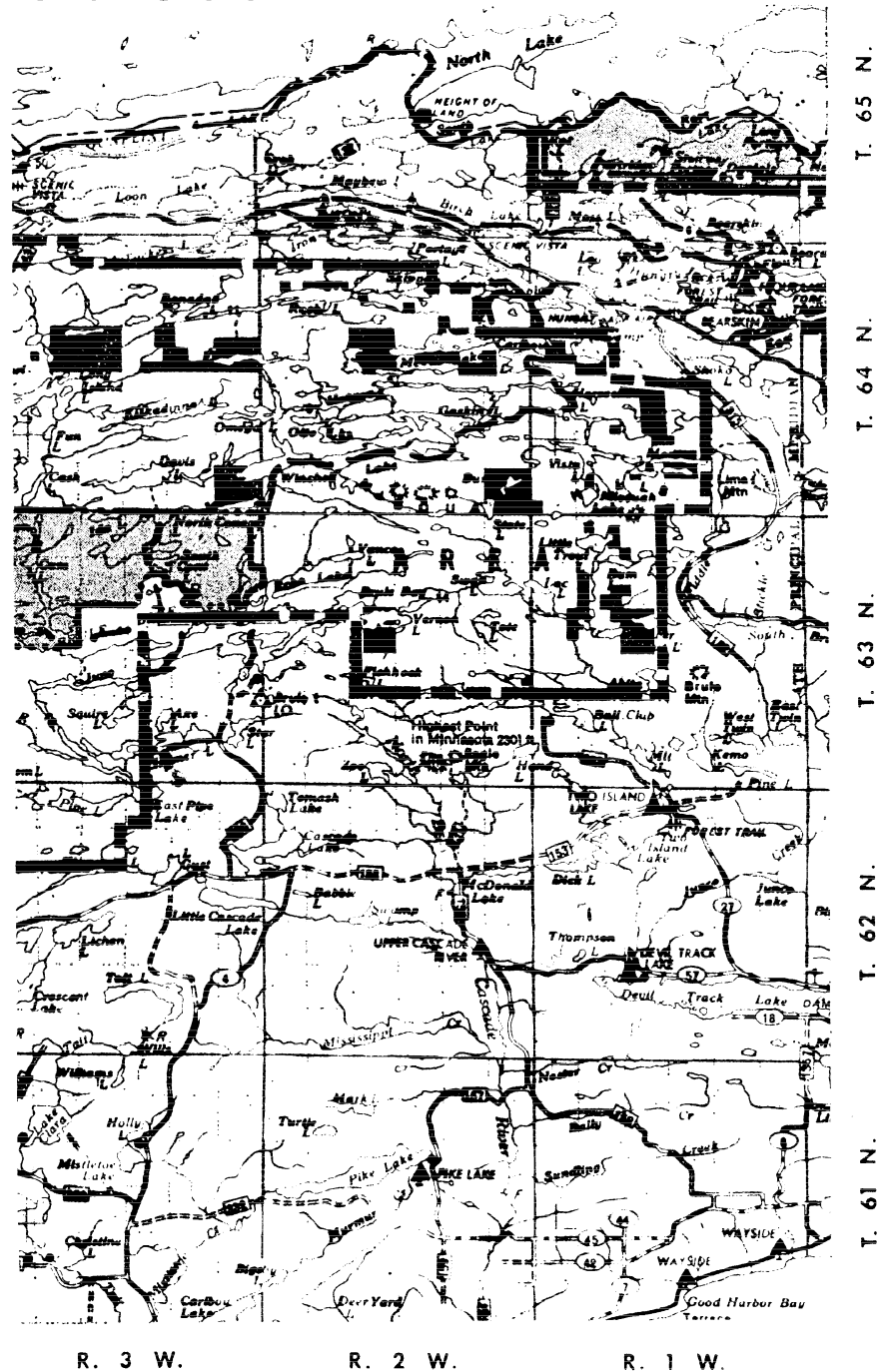


SECTION E

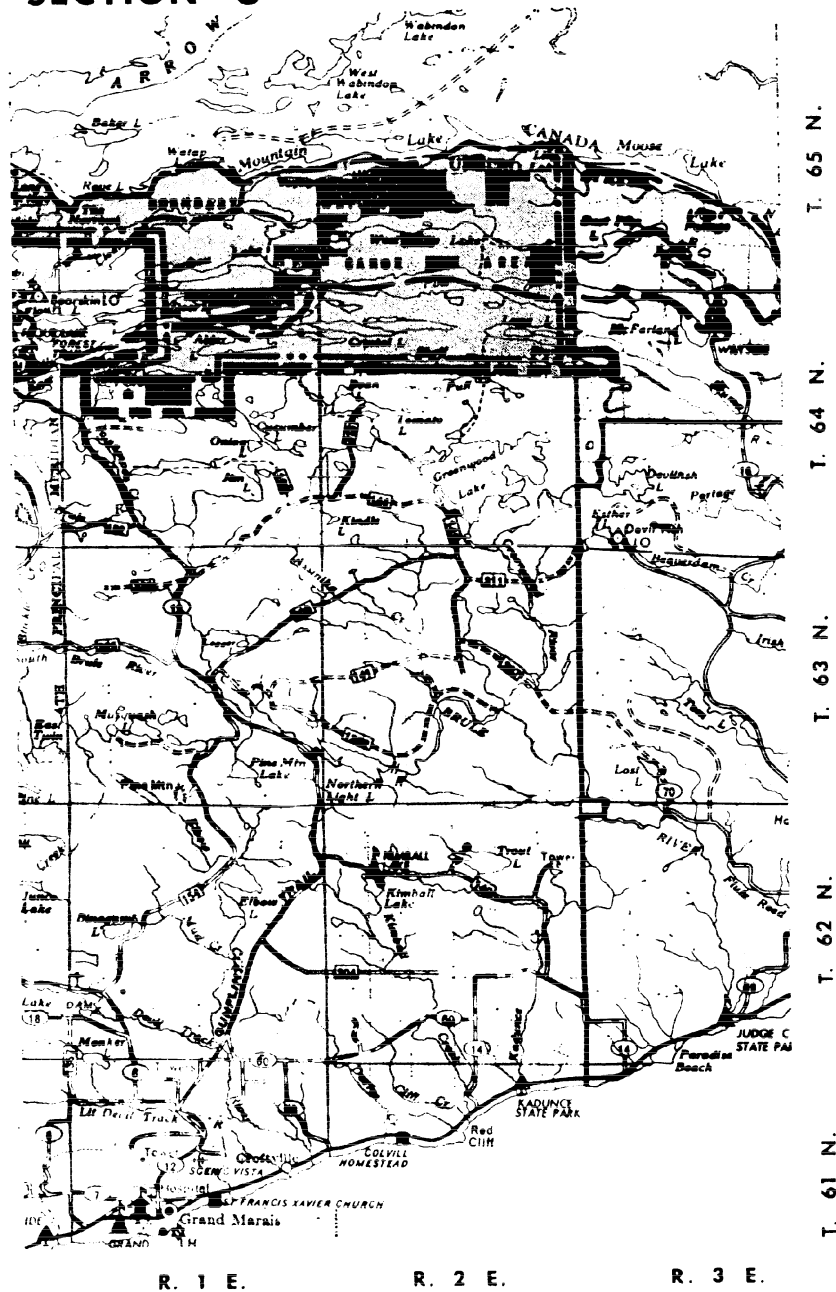


Subp. 8. Section F.

SECTION F



Subp. 9. Section G.

SECTION G

Statutory Authority: *MS s 84.027; 84.03; 105.39*

Published Electronically: *April 24, 2023*