
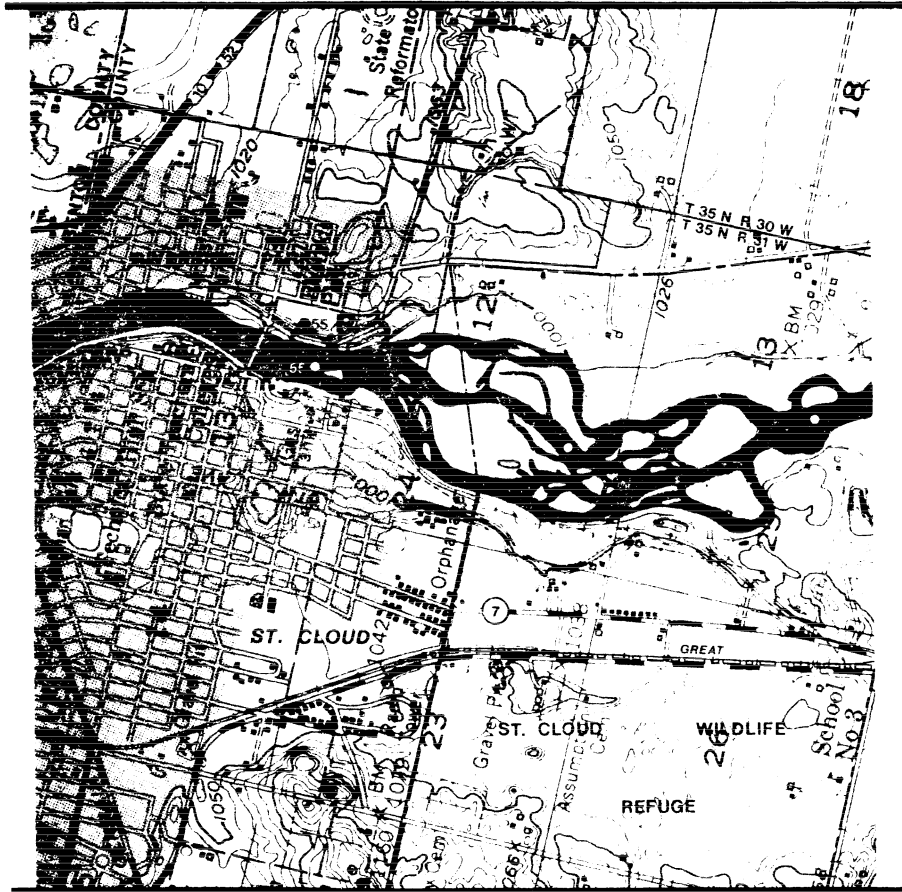
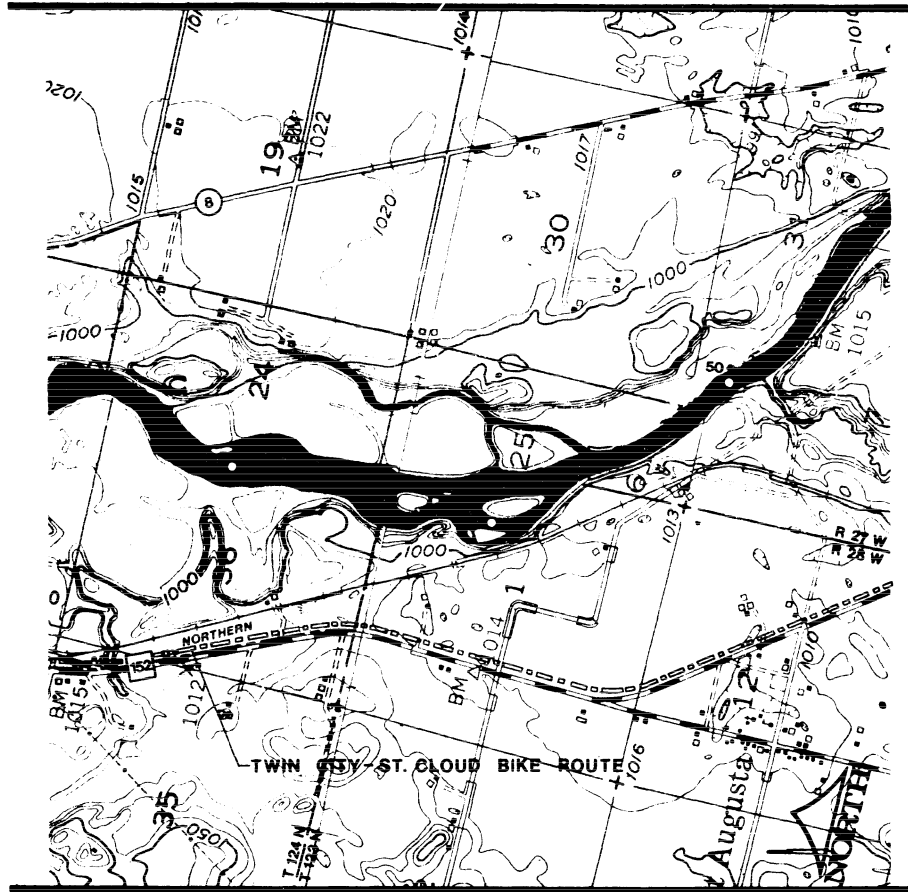


6105.0960 RECREATION MANAGEMENT MAPS.

Subpart 1. Plate 1.




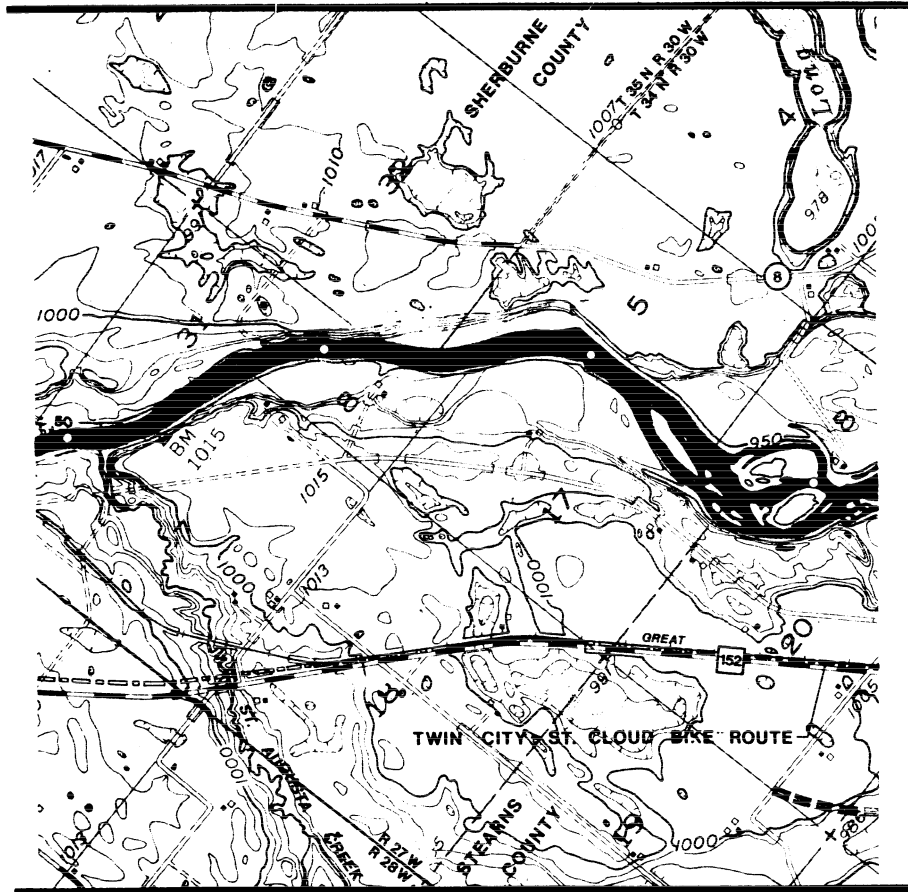
RECREATION FACILITY		
PROPOSED	EXISTING	FACILITY
P	P	PORTAGE
A	A	ACCESS
C	C	CANOE CAMPSITE
H	H	HIKING CAMPSITE



MANAGEMENT FACILITY		
PROPOSED	EXISTING	
R	R	REST AREA
□□□□	HIKING TRAIL
□□□□	- - - -	BICYCLE ROUTE
☆	☆	HISTORIC SITE

PLATE 1
scale:
1" = 2000'

Subp. 2. Plate 2.



PROPOSED
P
A
C
H

RECREATION

EXISTING
P
A
C
H

FACILITY
PORTAGE
ACCESS
CANOE CAMPSITE
HIKING CAMPSITE


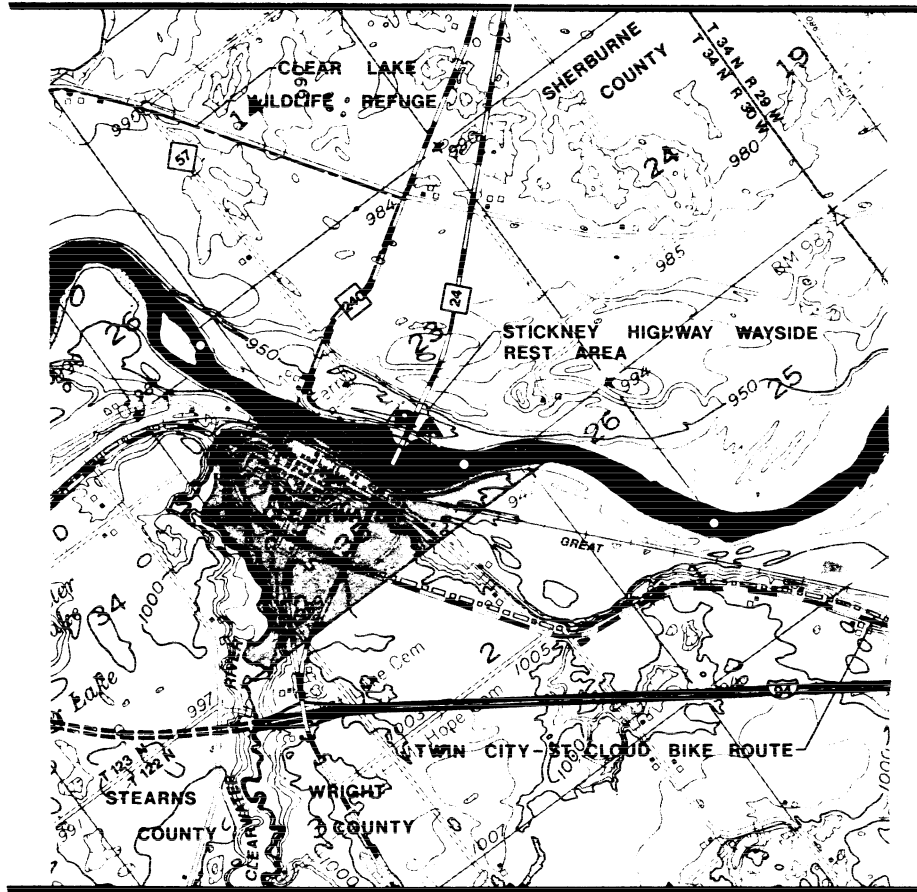


MANAGEMENT		FACILITY
PROPOSED	EXISTING	
R	R	REST AREA
□□□□	-----	HIKING TRAIL
□□□□	- - - - -	BICYCLE ROUTE
☆	☆	HISTORIC SITE

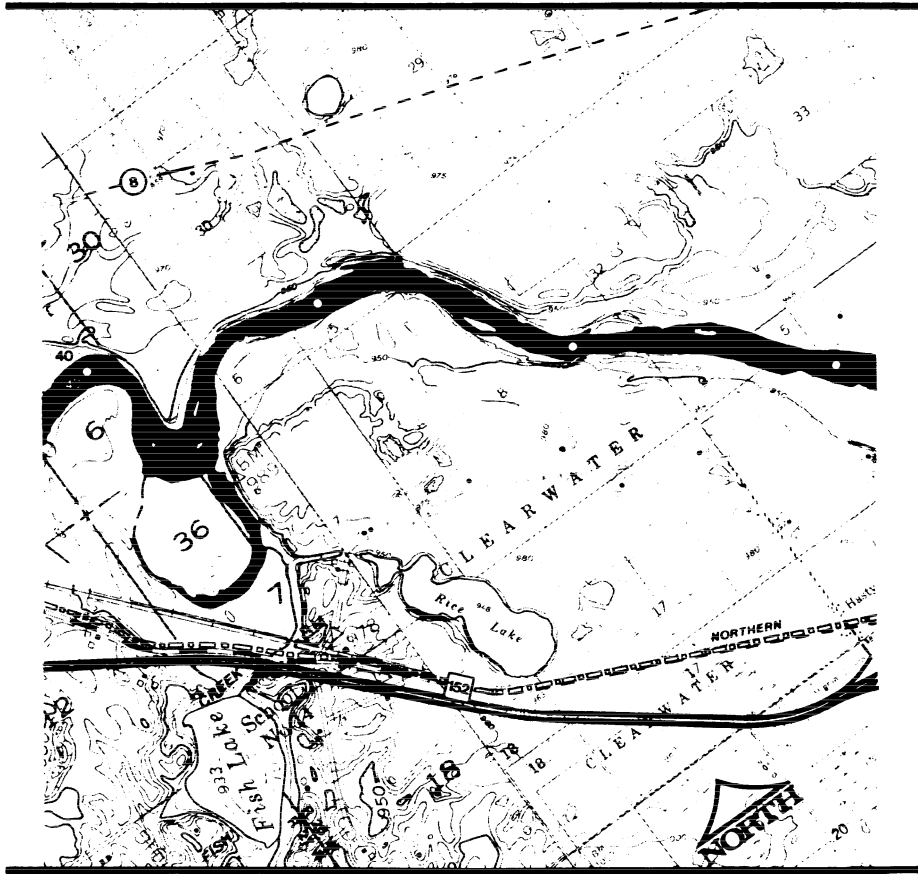
PLATE 2
scale: 1" = 2000'

An inset map showing the regional context of the refuge. It includes a scale of 1 inch = 2000 feet. The map shows a portion of the Clearwater River and the refuge area shaded in black. Key locations marked include St. Cloud, Clearwater, Monticello, Elk River, and Anoka.

Subp. 3. Plate 3.



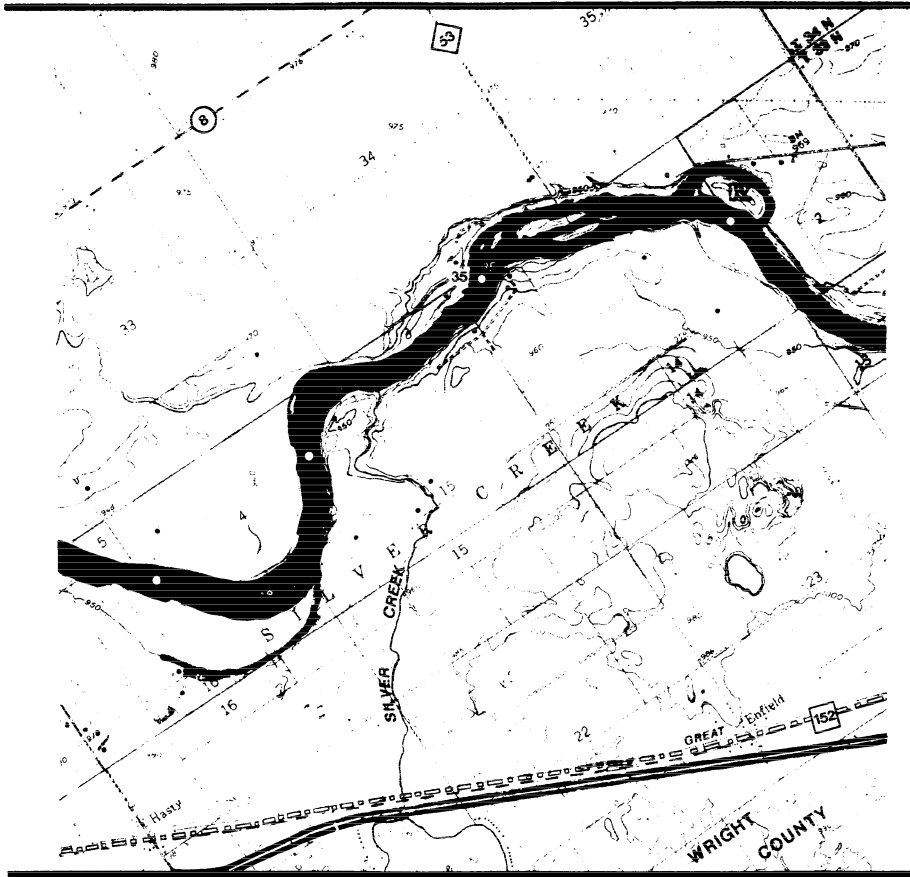
RECREATION		
PROPOSED	EXISTING	FACILITY
P	P	PORTAGE
A	A	ACCESS
C	C	CANOE CAMPSITE
H	H	HIKING CAMPSITE



MANAGEMENT		
PROPOSED	EXISTING	FACILITY
		REST AREA
		HIKING TRAIL
		BICYCLE ROUTE
		HISTORIC SITE

PLATE 3
scale:
1" = 2000'

Subp. 4. Plate 4.

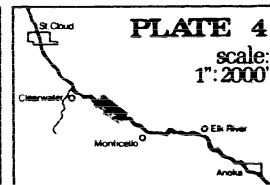


RECREATION FACILITY		
PROPOSED	EXISTING	
P	P	PORTAGE
A	A	ACCESS
C	C	CANOE CAMPSITE
H	H	HIKING CAMPSITE

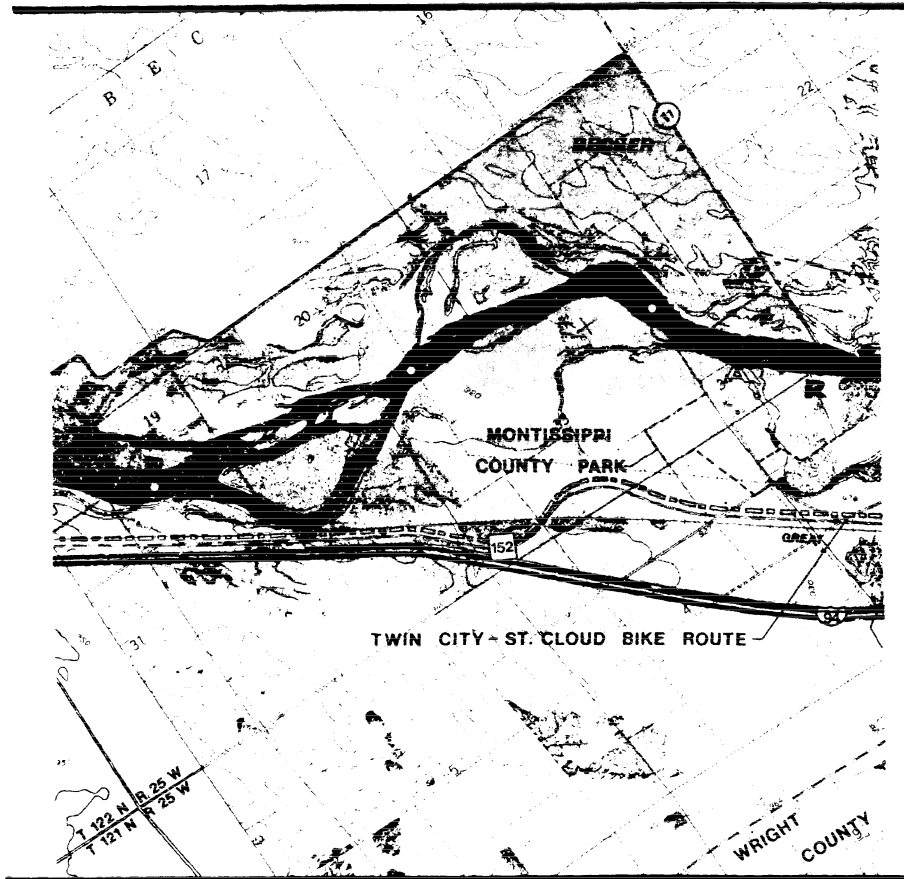



MANAGEMENT

PROPOSED	EXISTING	FACILITY
		REST AREA
		HIKING TRAIL
		BICYCLE ROUTE
		HISTORIC SITE



Subp. 5. Plate 5.



 a management plan for the MISSISSIPPI RIVER	R E C R E A T I O N		
	PROPOSED	EXISTING	FACILITY
	P A C H	P A C H	PORTAGE ACCESS CANOE CAMPSITE HIKING CAMPSITE


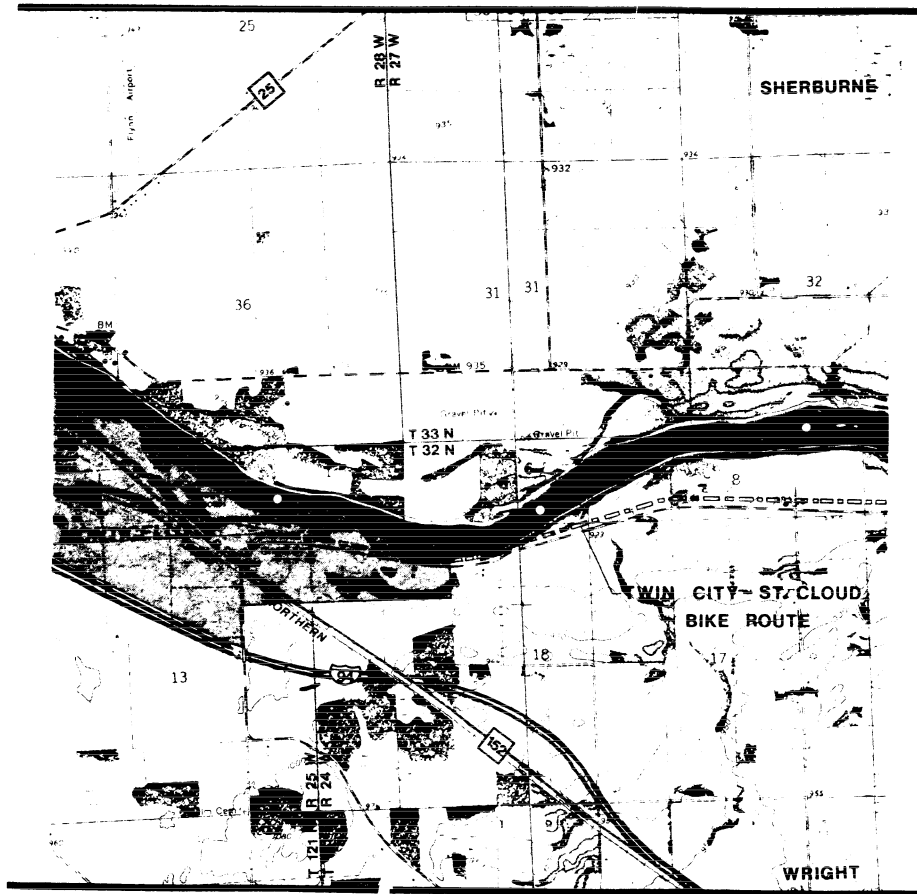


MANAGEMENT		
PROPOSED	EXISTING	FACILITY
R	R	REST AREA
□□□□	□□□□□□	HIKING TRAIL
□□□□	□□□□□□	BICYCLE ROUTE
☆	☆	HISTORIC SITE

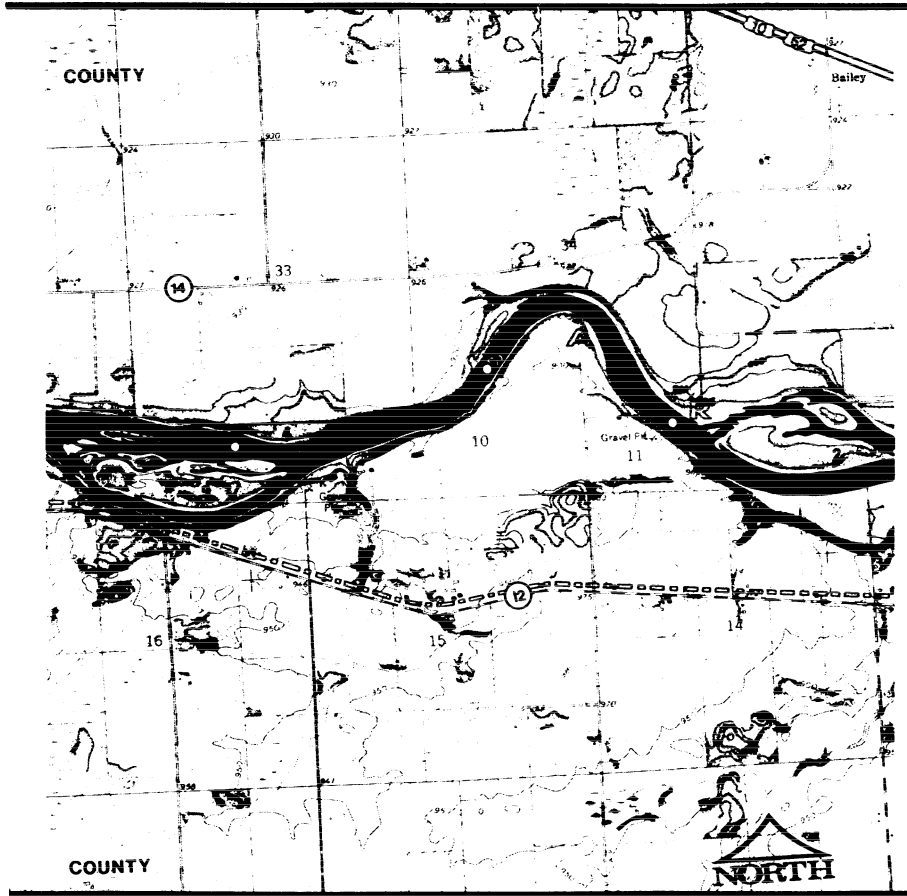
PLATE 5

scale:
1" = 2000'

Subp. 6. Plate 6.

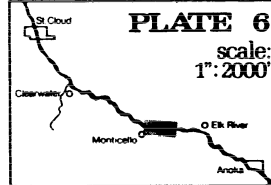


RECREATION FACILITY		
PROPOSED	EXISTING	
P	P	PORTAGE
A	A	ACCESS
C	C	CANOE CAMPSITE
H	H	HIKING CAMPSITE


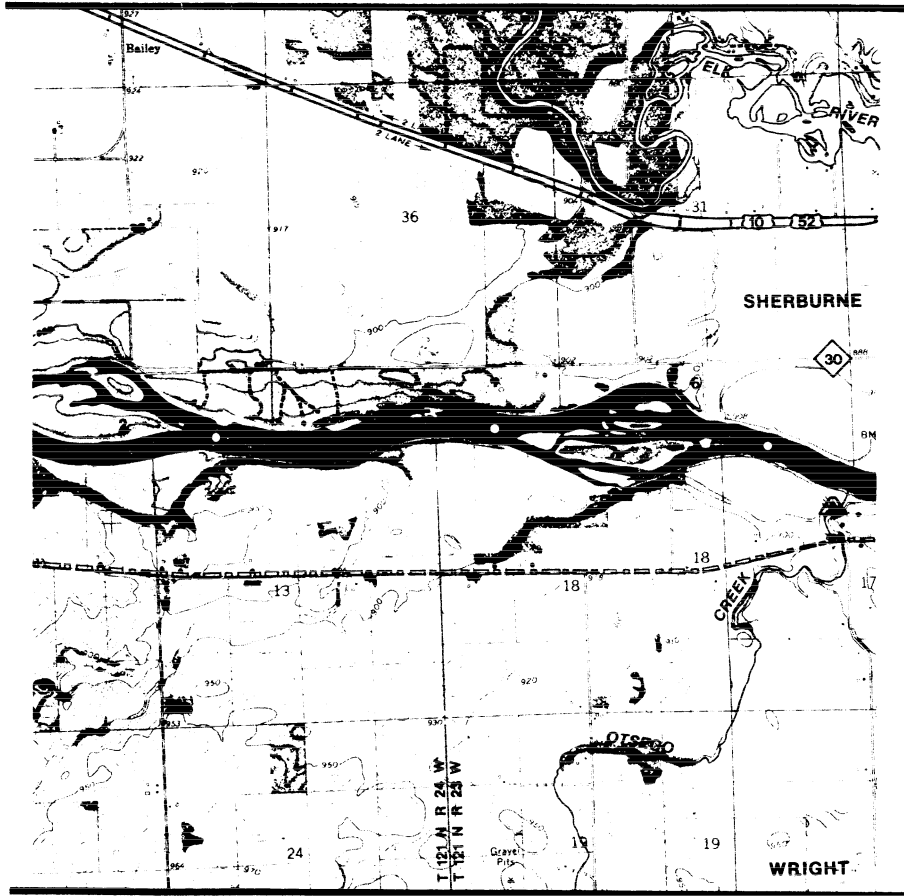


MANAGEMENT

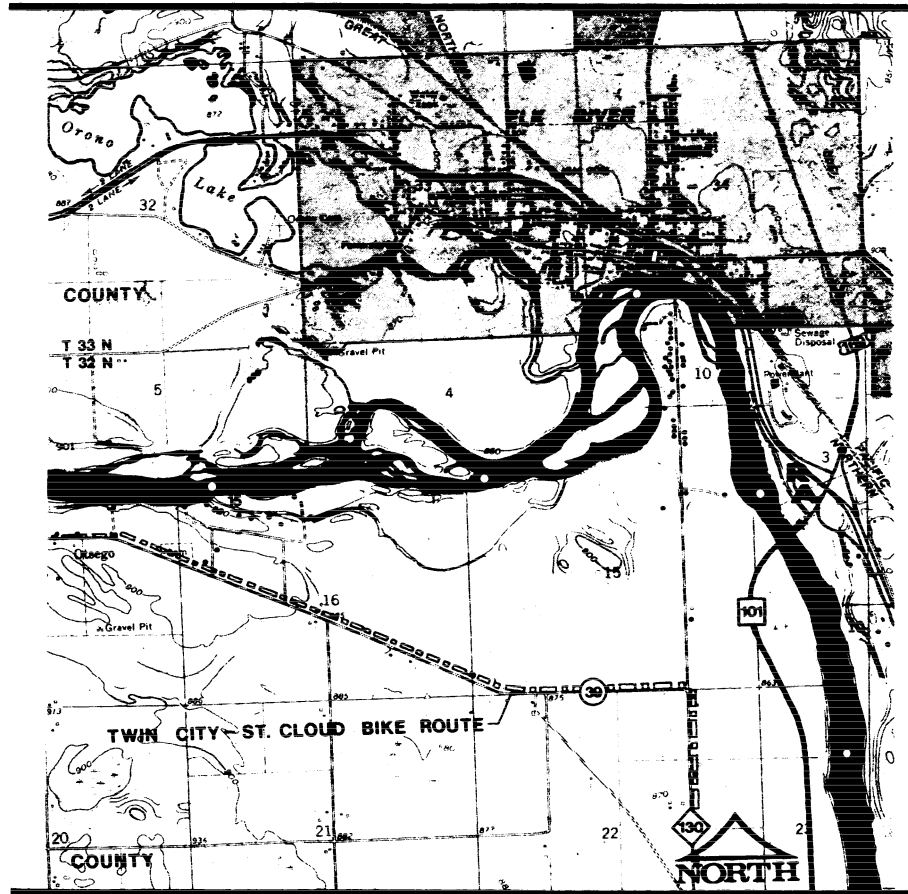
PROPOSED	EXISTING	FACILITY
		REST AREA
		HIKING TRAIL
		BICYCLE ROUTE
		HISTORIC SITE



Subp. 7. Plate 7.

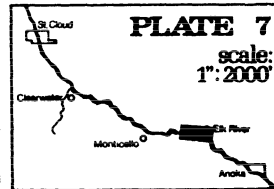


RECREATION FACILITY		
PROPOSED	EXISTING	
P	P	PORTAGE
A	A	ACCESS
C	C	CANOE CAMPSITE
H	H	HIKING CAMPSITE





MANAGEMENT

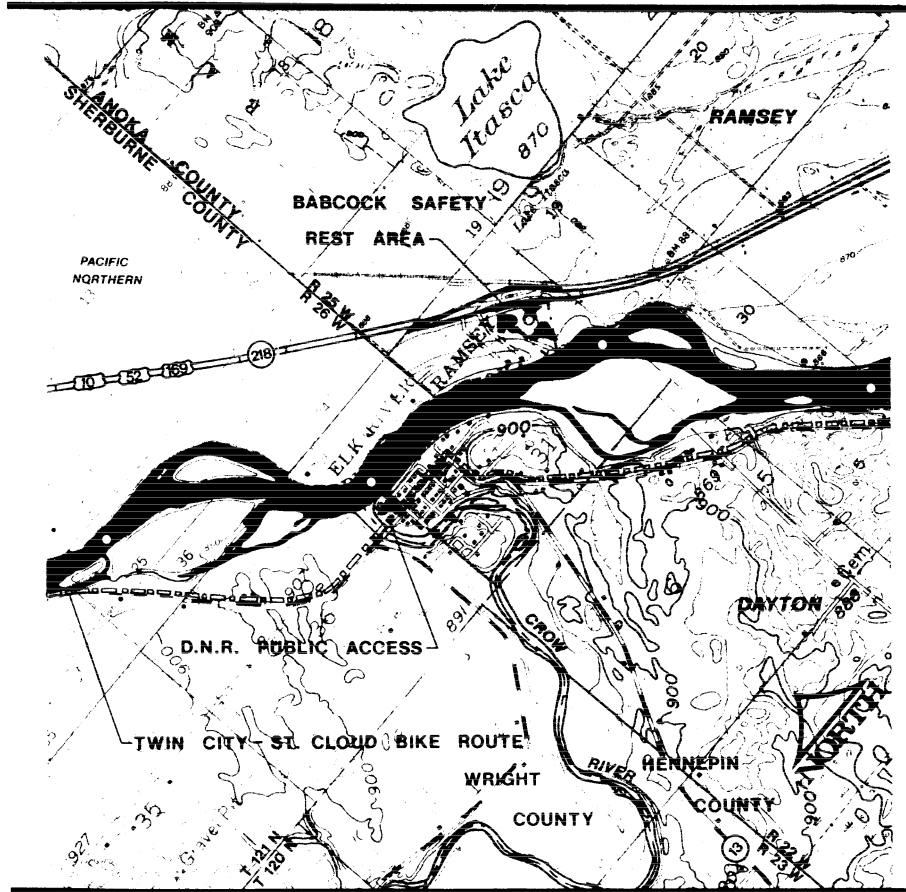
PROPOSED	EXISTING	FACILITY
		REST AREA
		HIKING TRAIL
		BICYCLE ROUTE
		HISTORIC SITE



Subp. 8. Plate 8.



RECREATION FACILITY		
PROPOSED	EXISTING	
P	P	PORTAGE
A	A	ACCESS
C	C	CANOE CAMPSITE
H	H	HIKING CAMPSITE


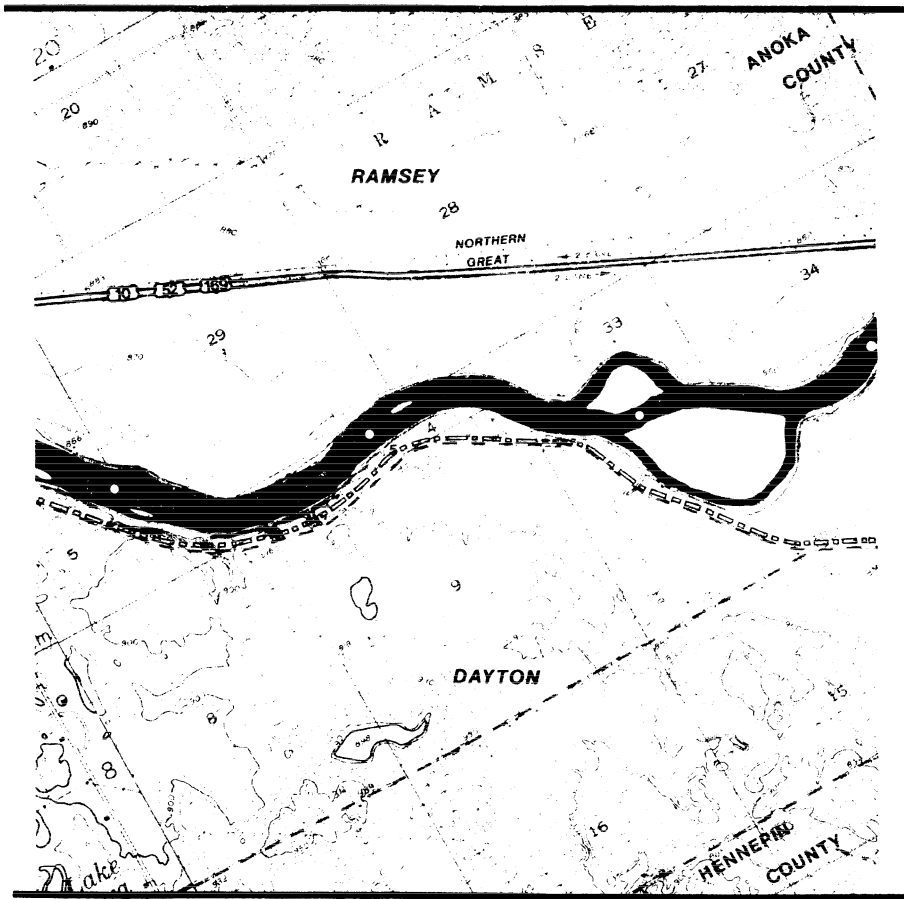


MANAGEMENT		FACILITY
PROPOSED	EXISTING	
		REST AREA
		HIKING TRAIL
		BICYCLE ROUTE
		HISTORIC SITE

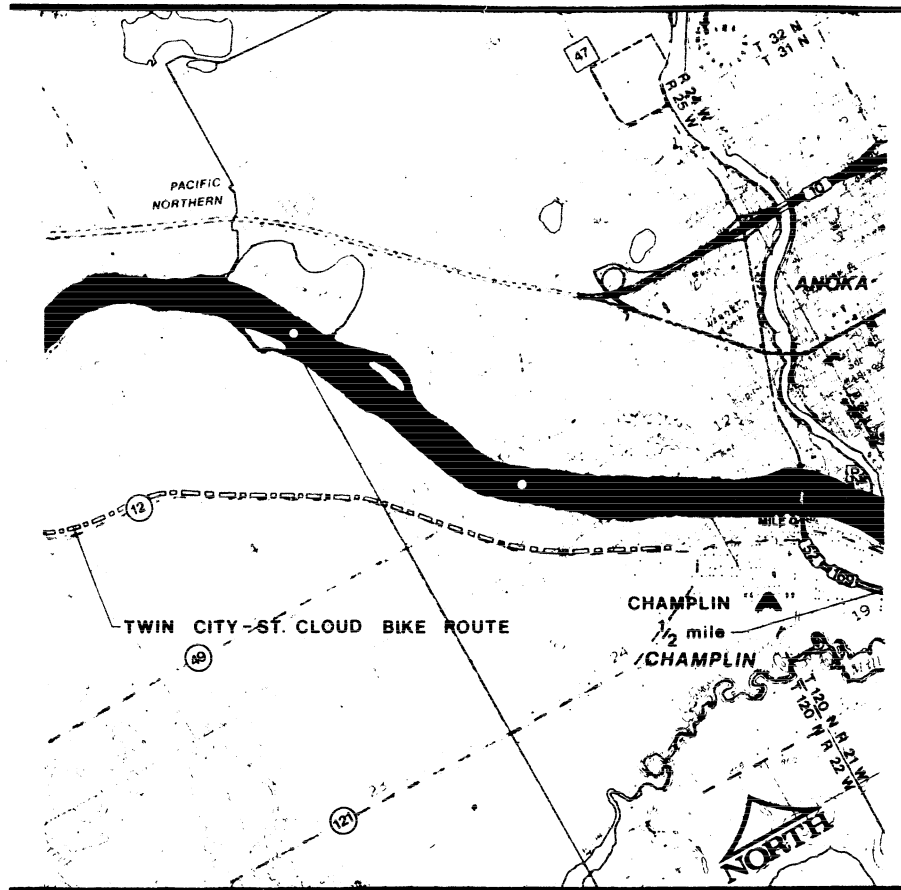
PLATE 8

scale:
1" = 2000'

Subp. 9. Plate 9.



RECREATION FACILITY		
PROPOSED	EXISTING	
P	P	PORTAGE
A	A	ACCESS
C	C	CANOE CAMPSITE
H	H	HIKING CAMPSITE



MANAGEMENT		
PROPOSED	EXISTING	FACILITY
		REST AREA
		HIKING TRAIL
		BICYCLE ROUTE
		HISTORIC SITE

PLATE 9

scale:
1" = 2000'

Statutory Authority: *MS s 104.35*

Published Electronically: *June 11, 2008*