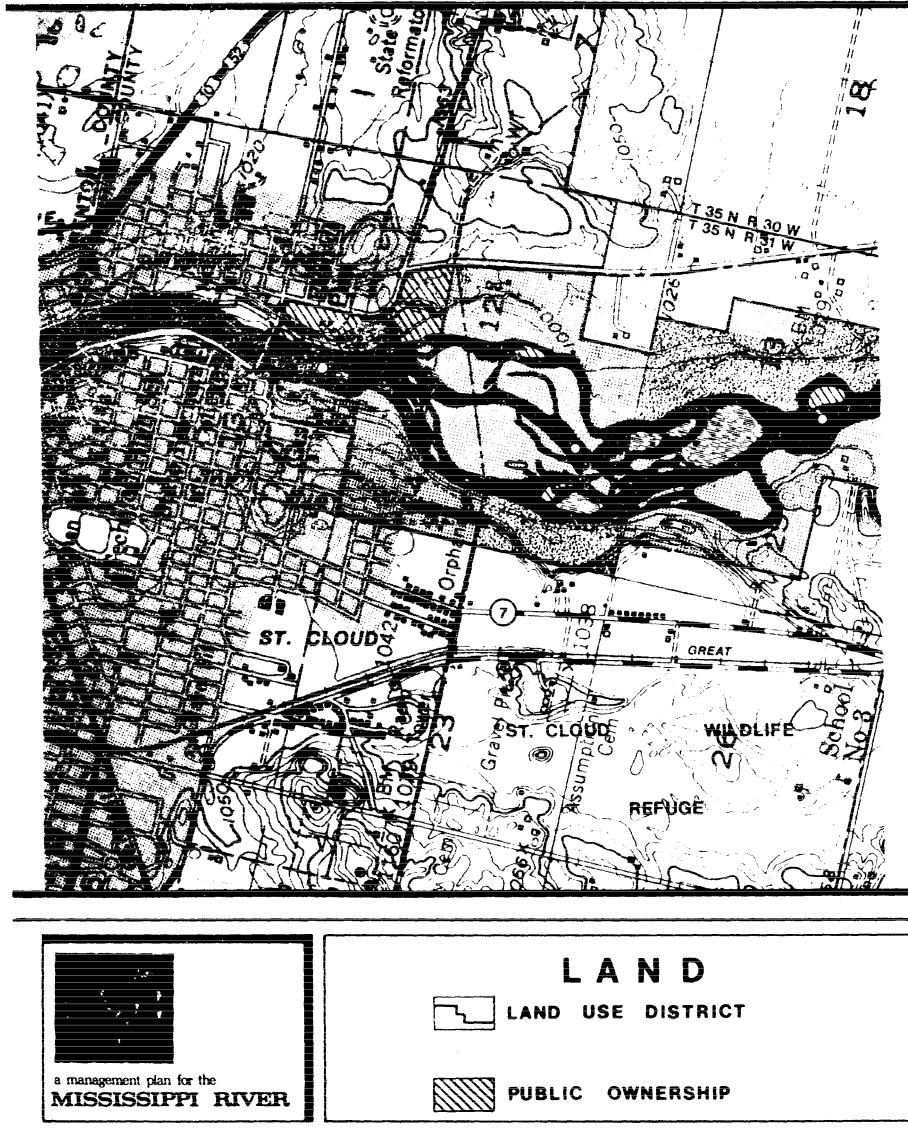
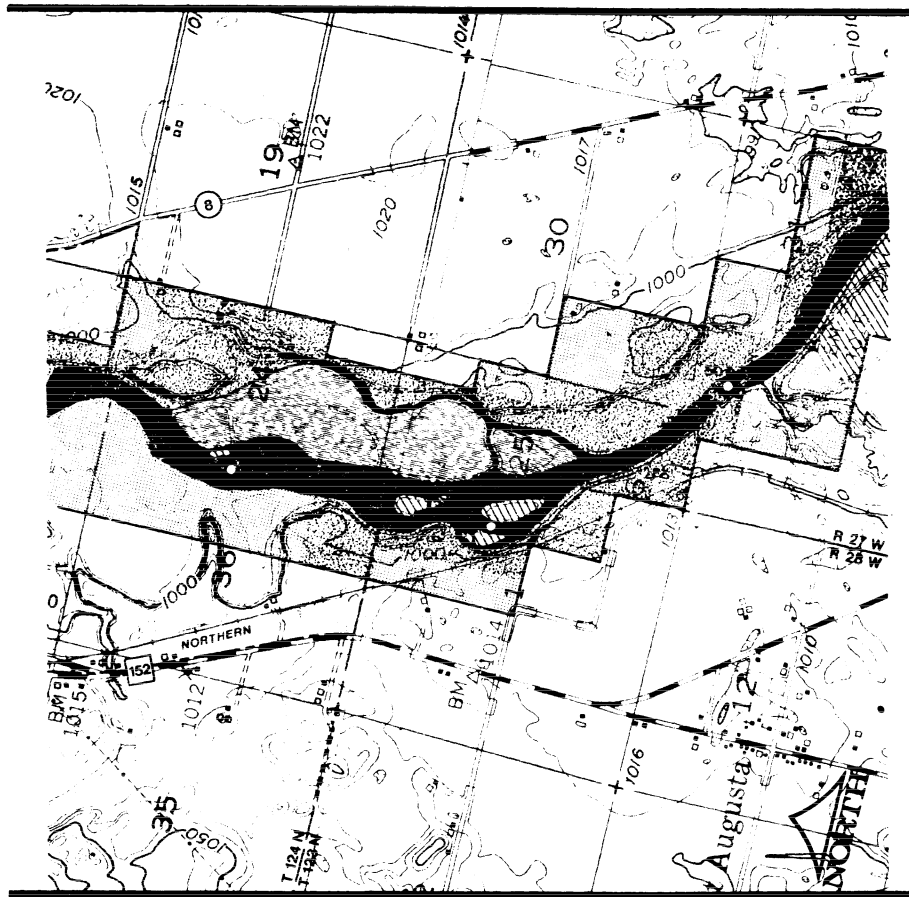


6105.0950 LAND MANAGEMENT MAPS.

Subpart 1. **Plate 1.**





MANAGEMENT




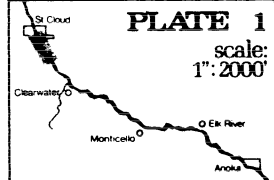
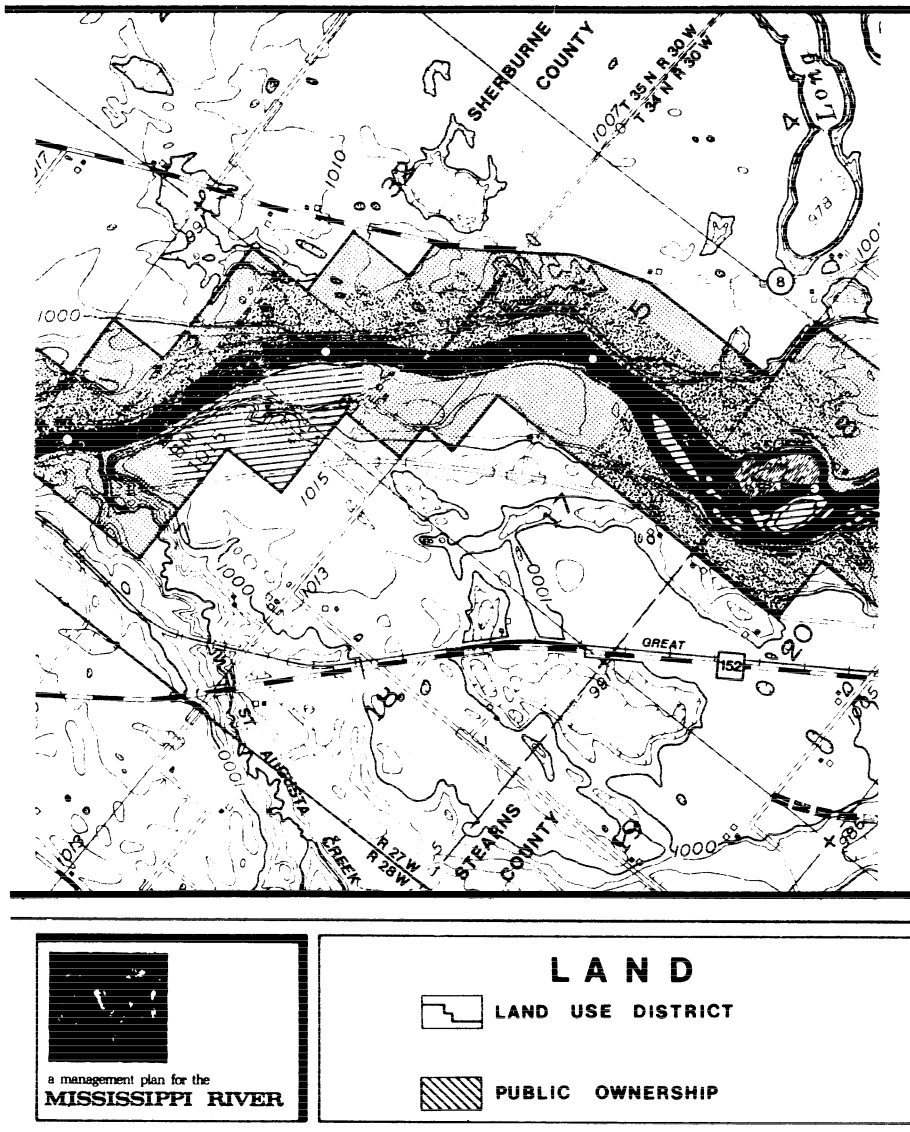
-  **FEE TITLE**
-  **SCENIC EASEMENT**
-  **ZONING**

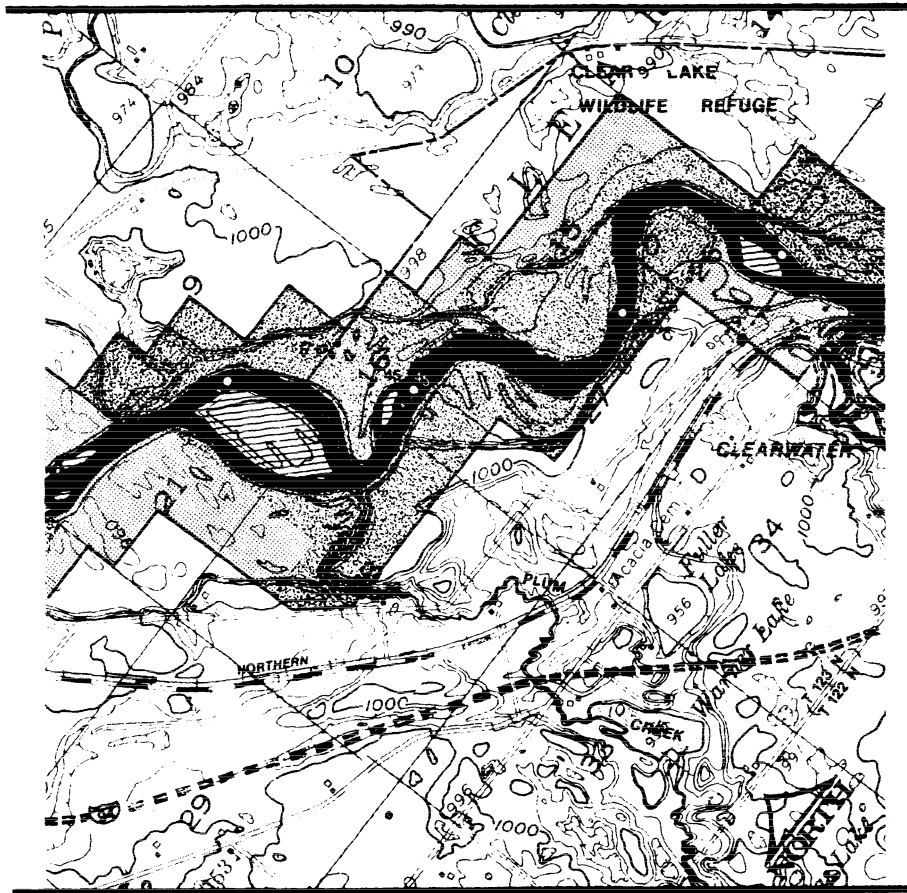
PLATE 1

scale:
1" = 2000'



Subp. 2. Plate 2.








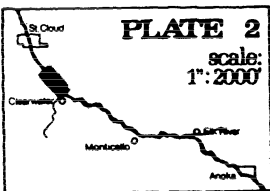
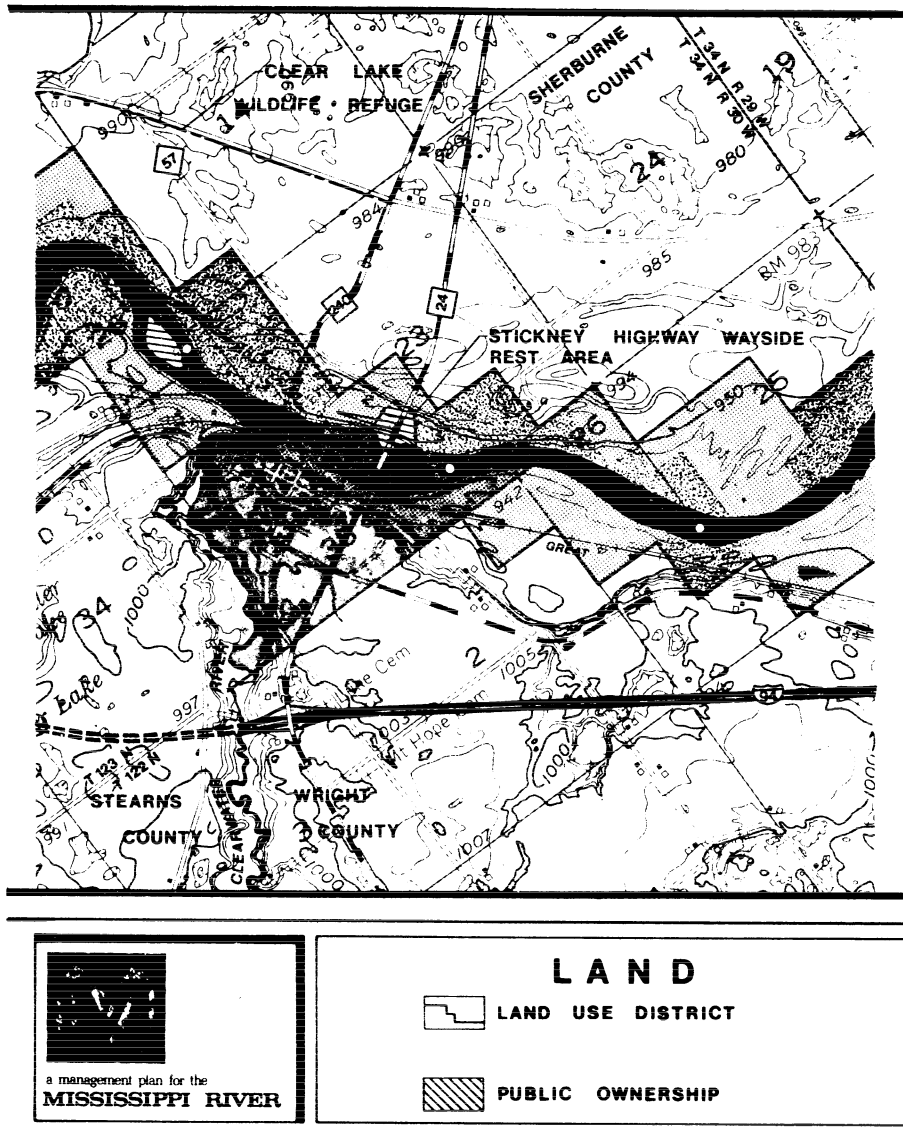
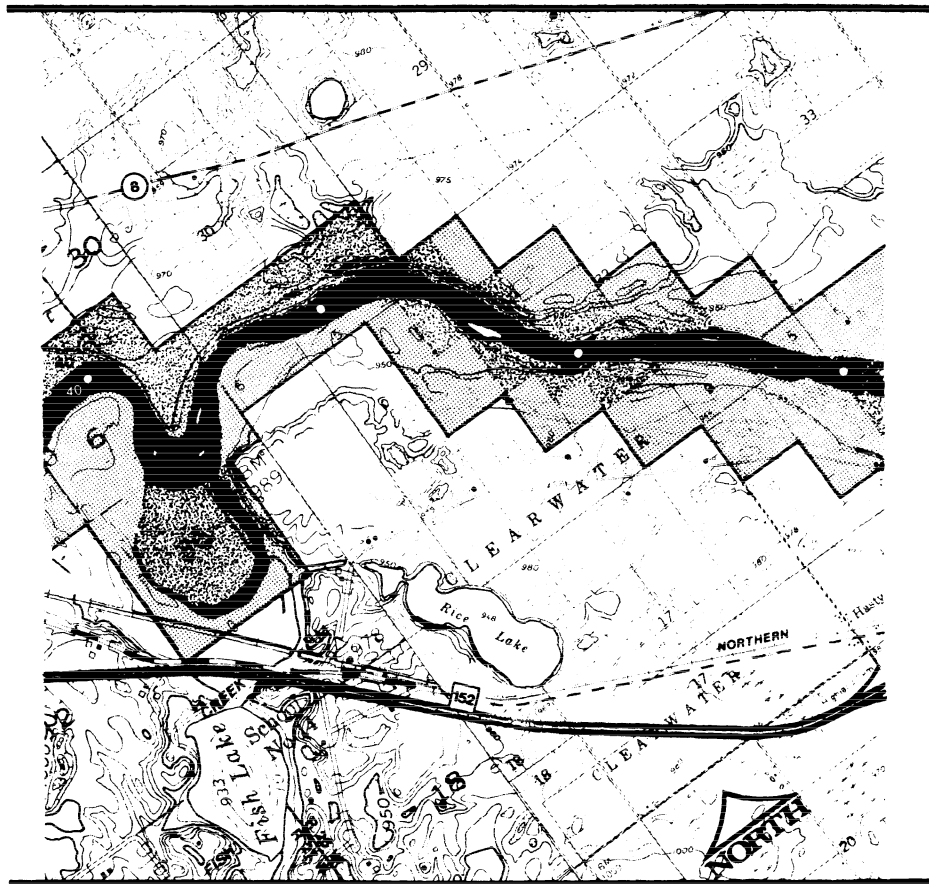
MANAGEMENT	
	FEE TITLE
	SCENIC EASEMENT
	ZONING

PLATE 2
scale:
1":2000






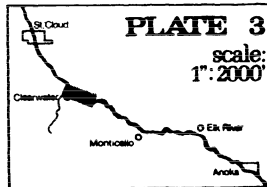
Subp. 3. Plate 3.



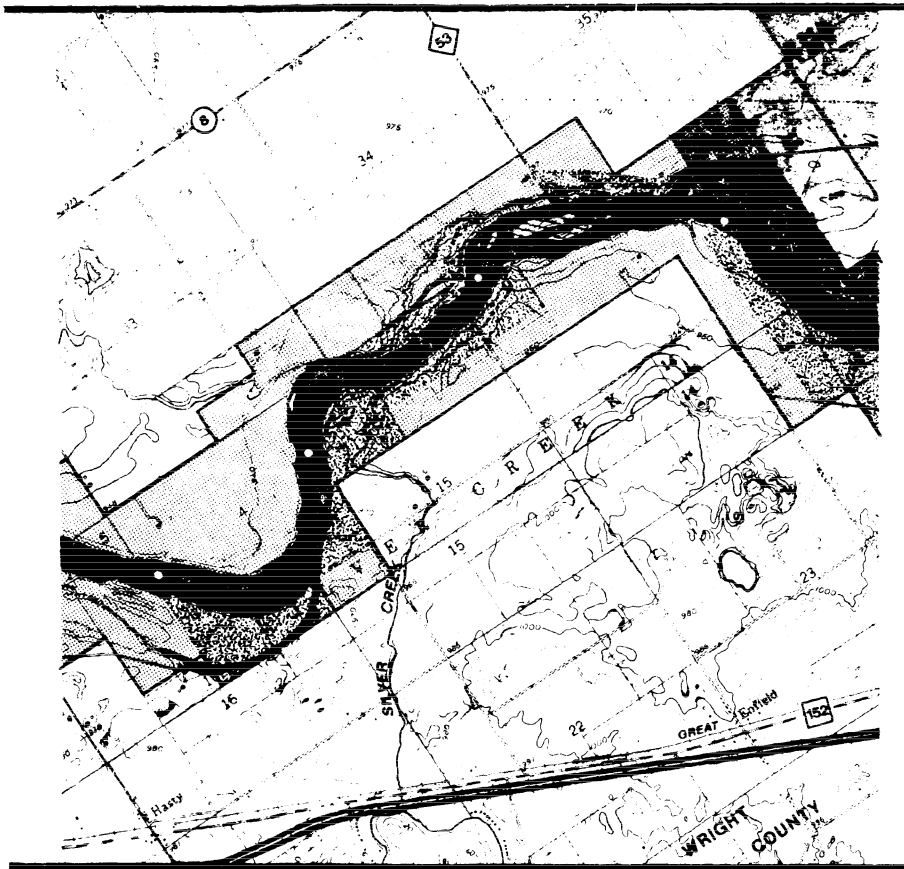



MANAGEMENT

-  FEE TITLE
-  SCENIC EASEMENT
-  ZONING





Subp. 4. Plate 4.




a management plan for the
MISSISSIPPI RIVER




LAND

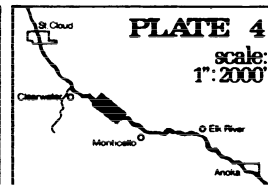
 LAND USE DISTRICT

 PUBLIC OWNERSHIP


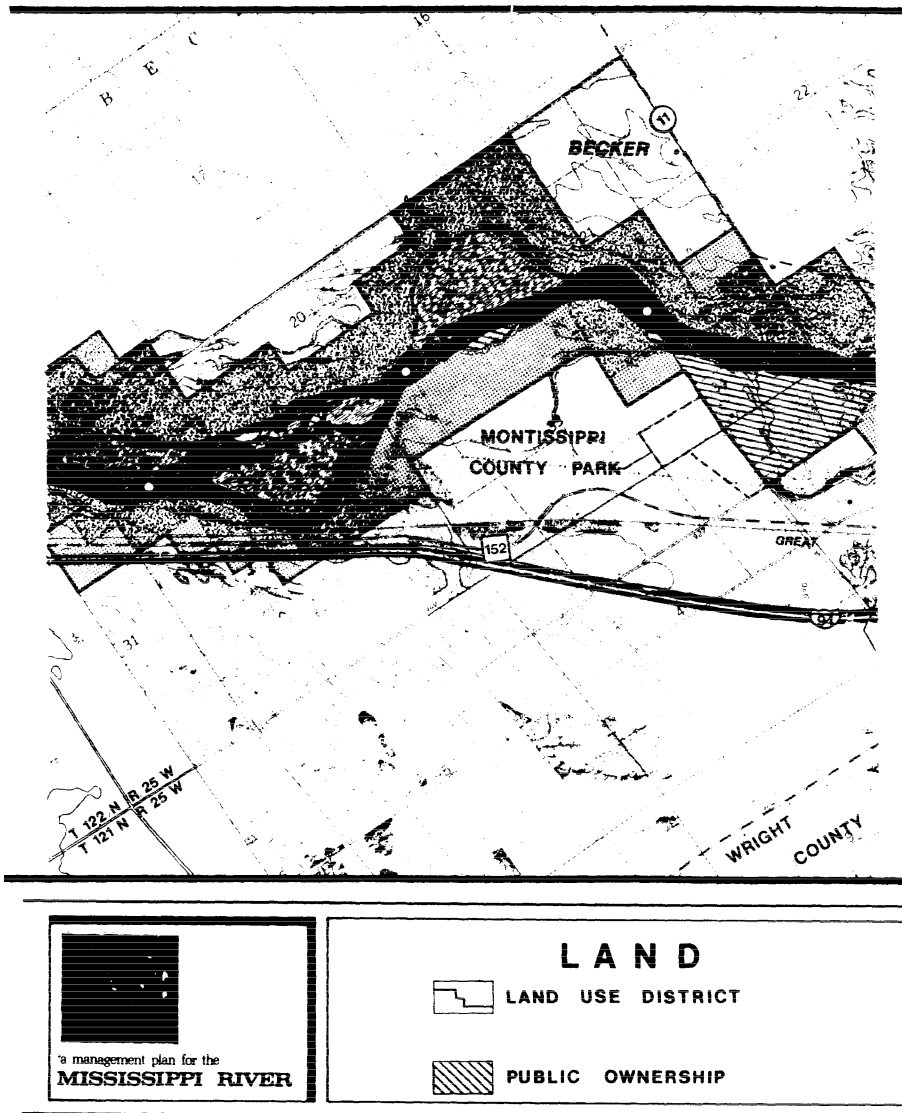


MANAGEMENT


-  FEE TITLE
-  SCENIC EASEMENT
-  ZONING




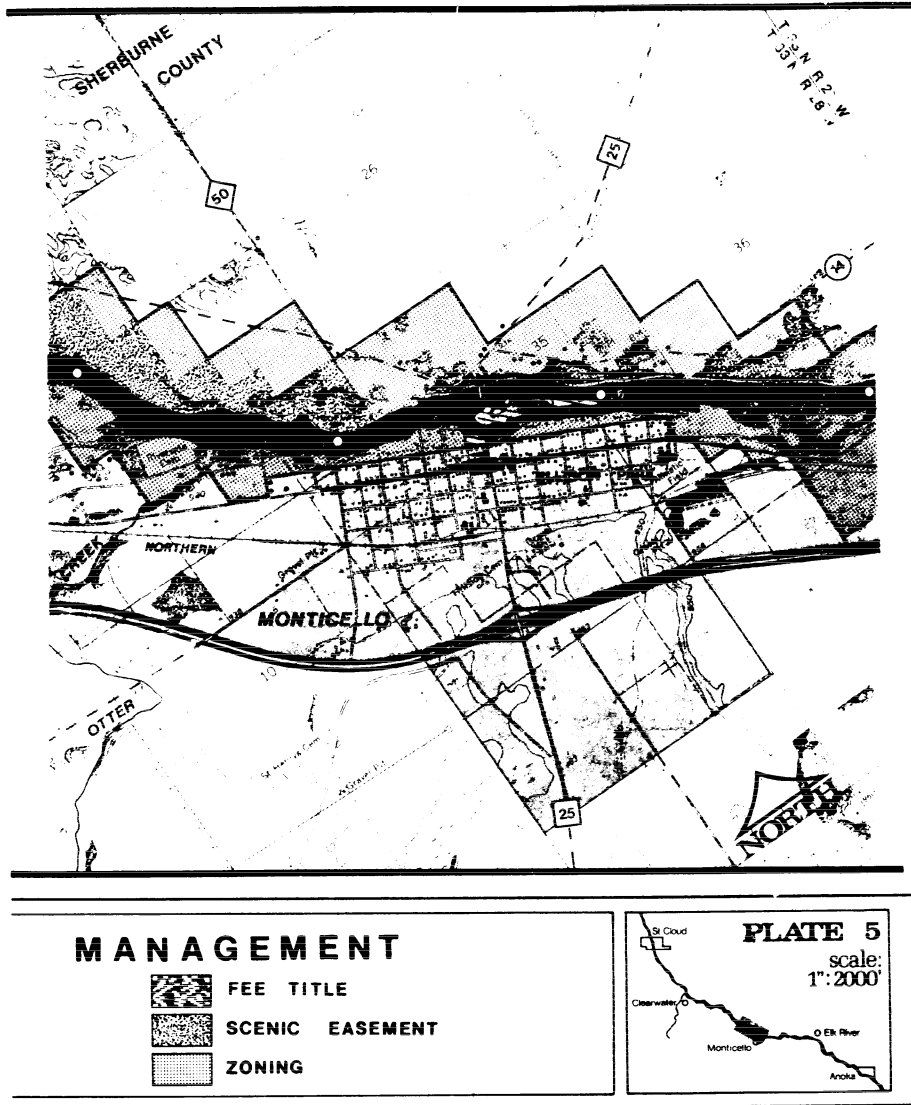
Subp. 5. Plate 5.



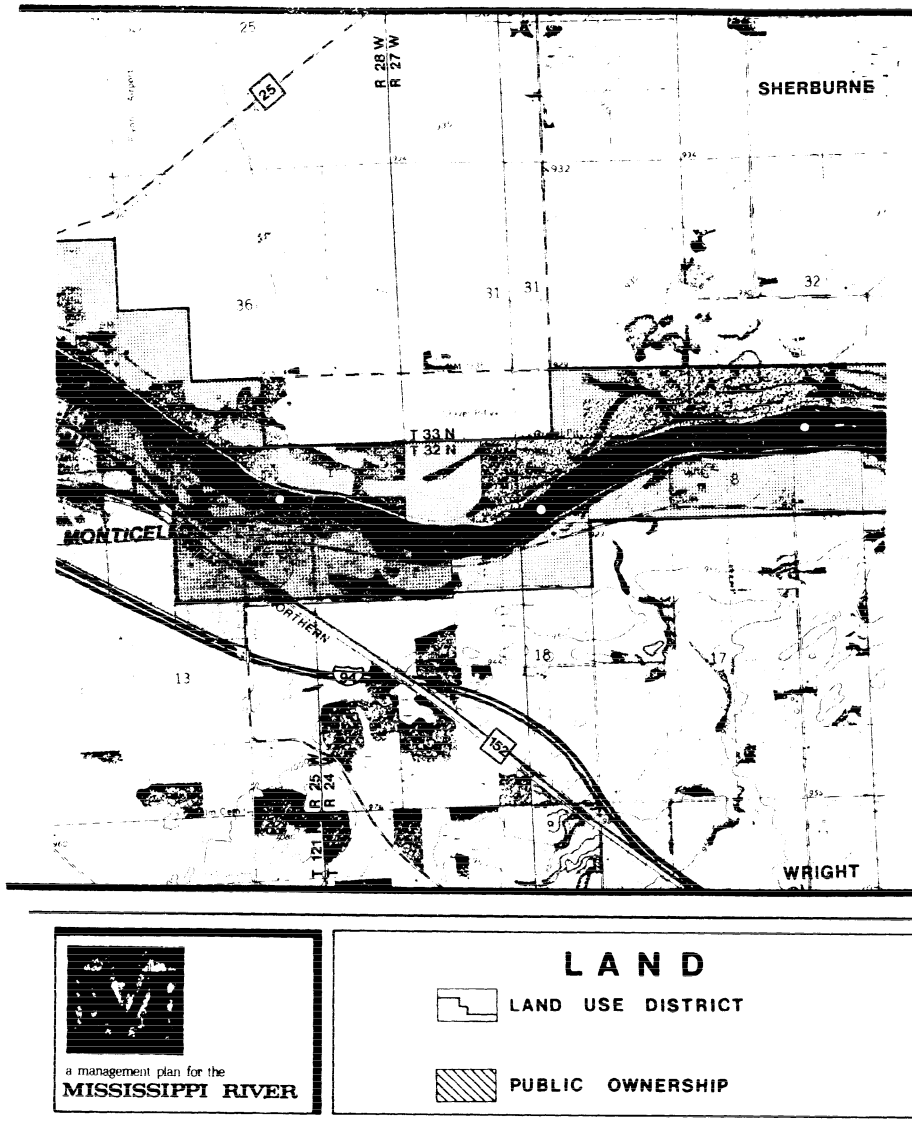
LAND

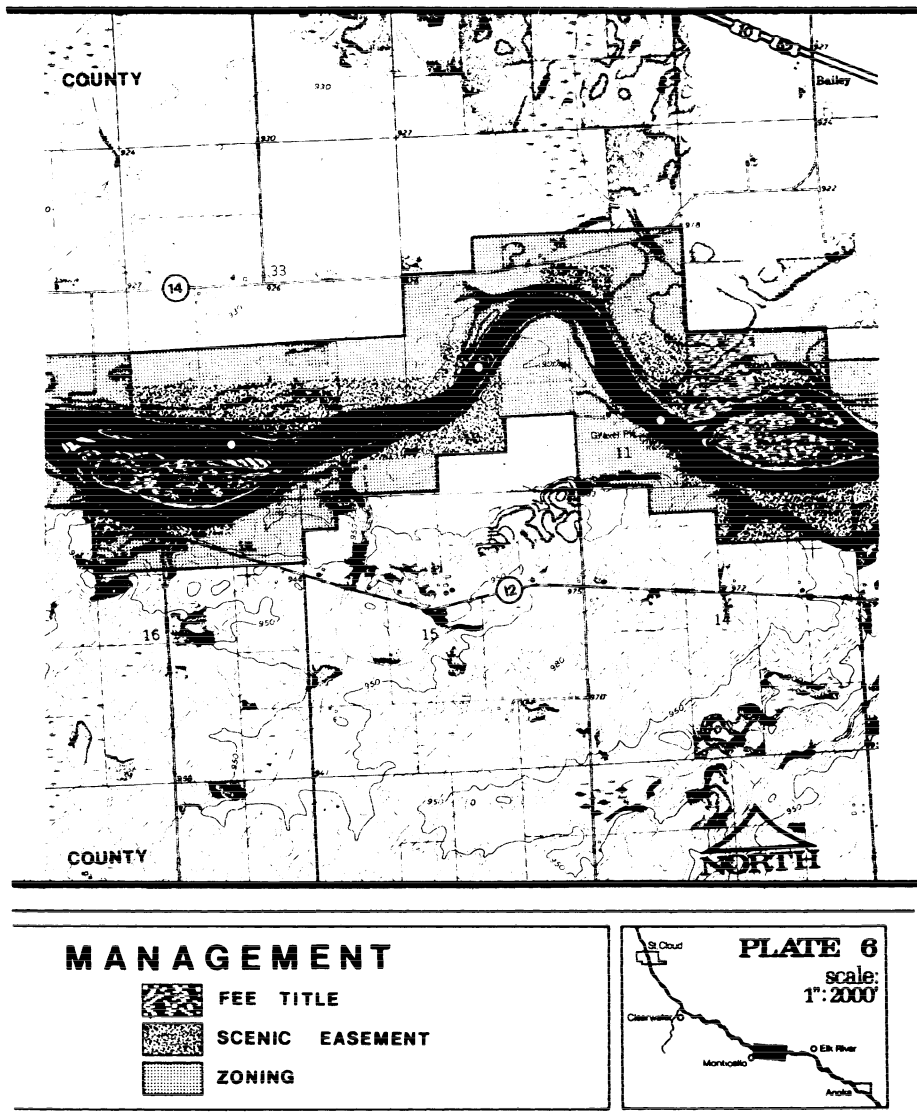
 LAND USE DISTRICT

 PUBLIC OWNERSHIP

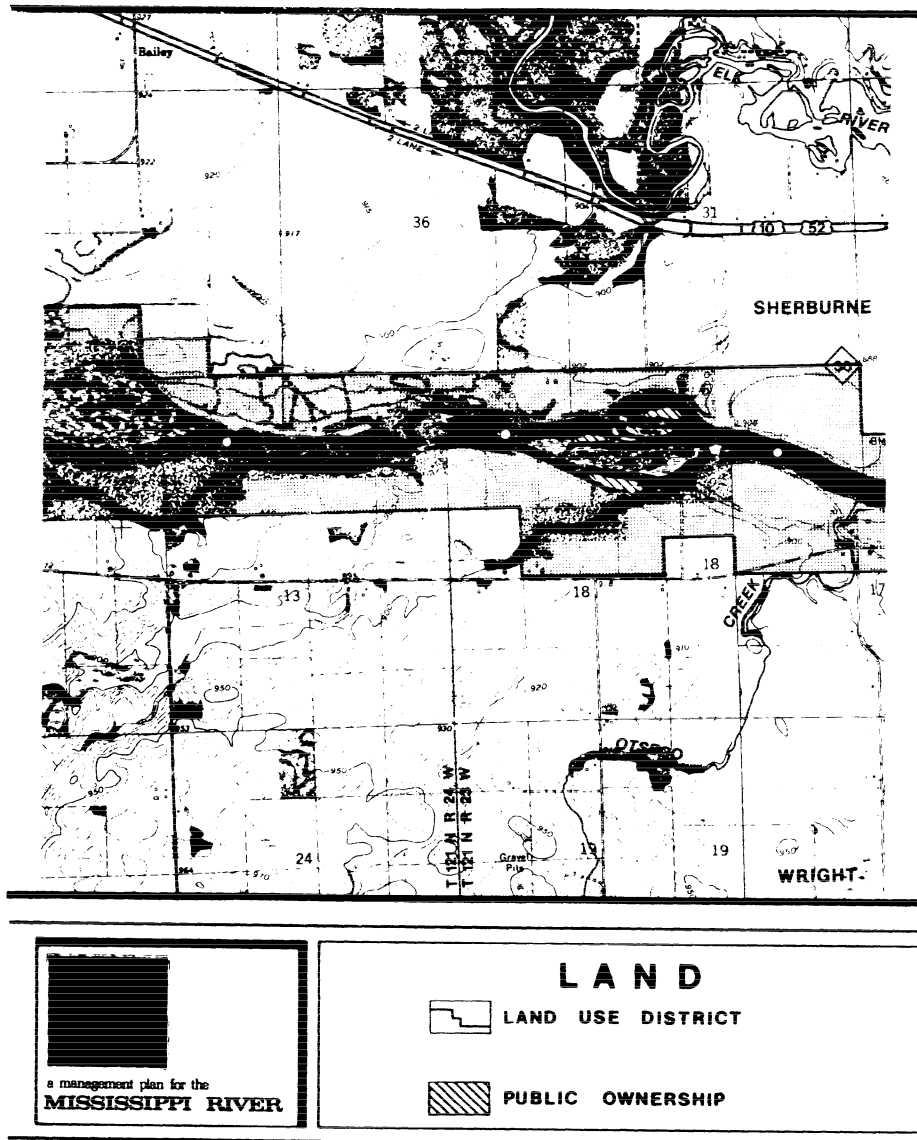


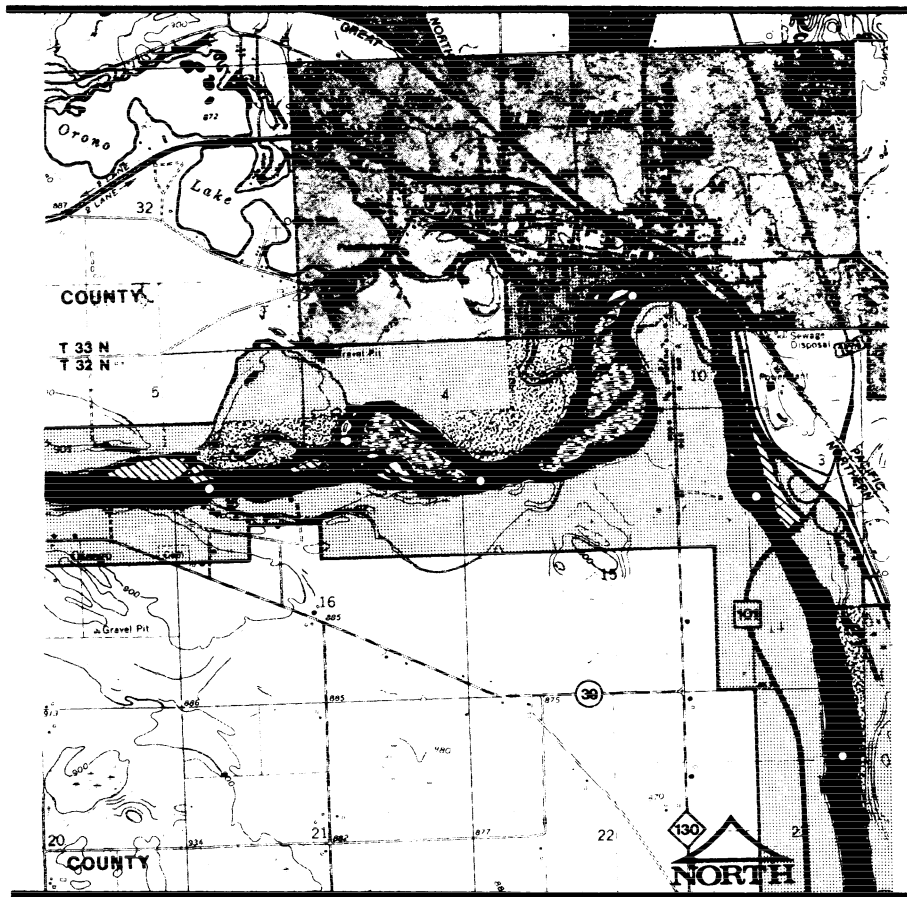
Subp. 6. Plate 6.








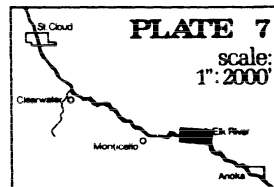
Subp. 7. Plate 7.



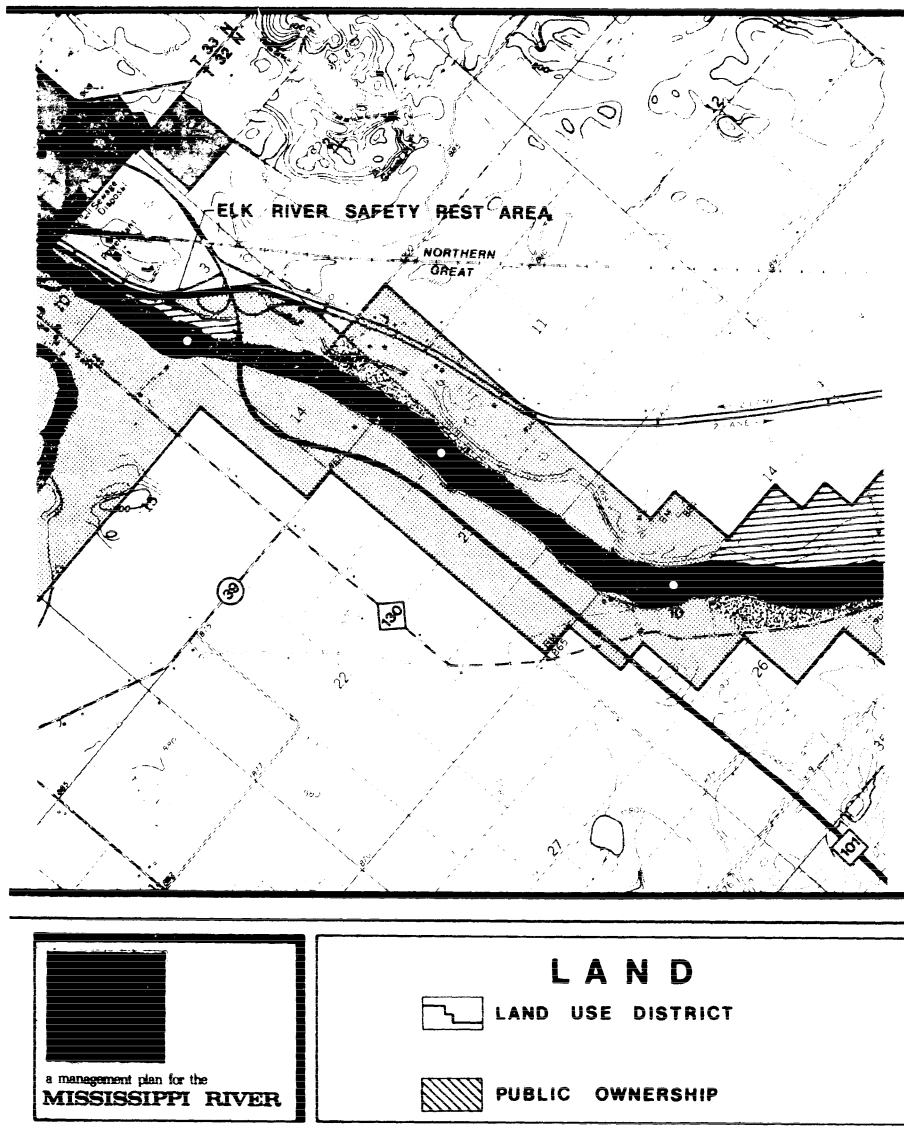


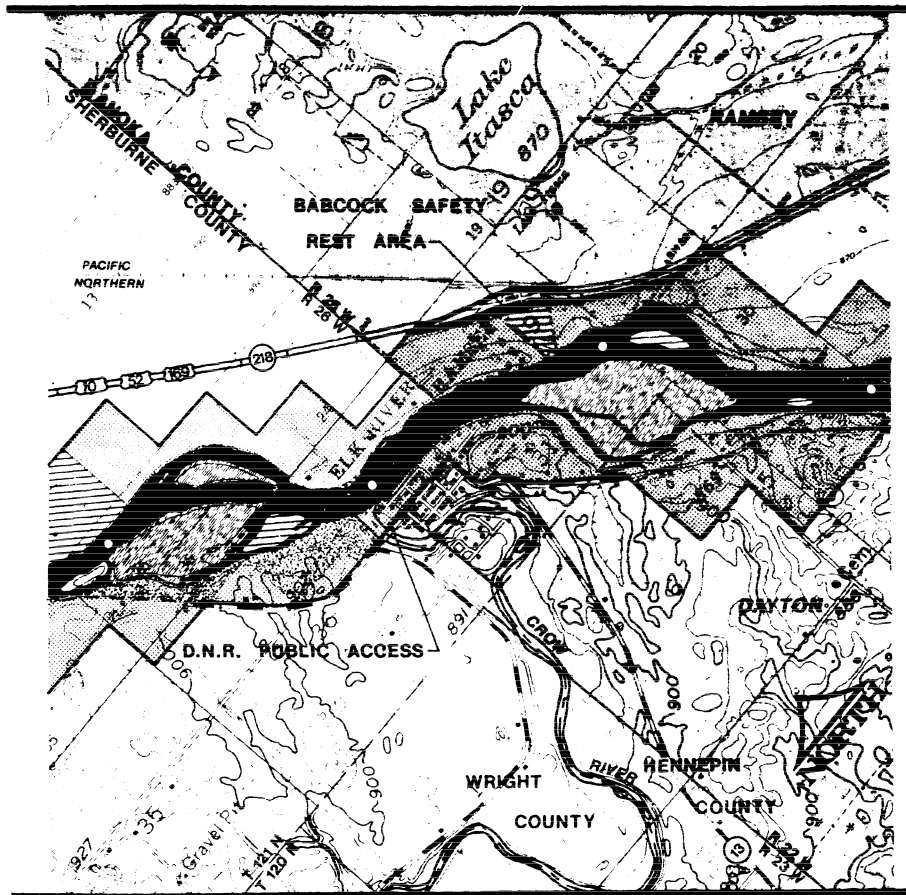
MANAGEMENT

-  **FEE TITLE**
-  **SCENIC EASEMENT**
-  **ZONING**



Subp. 8. Plate 8.








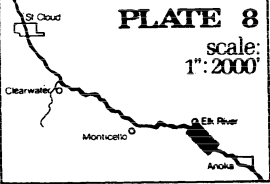

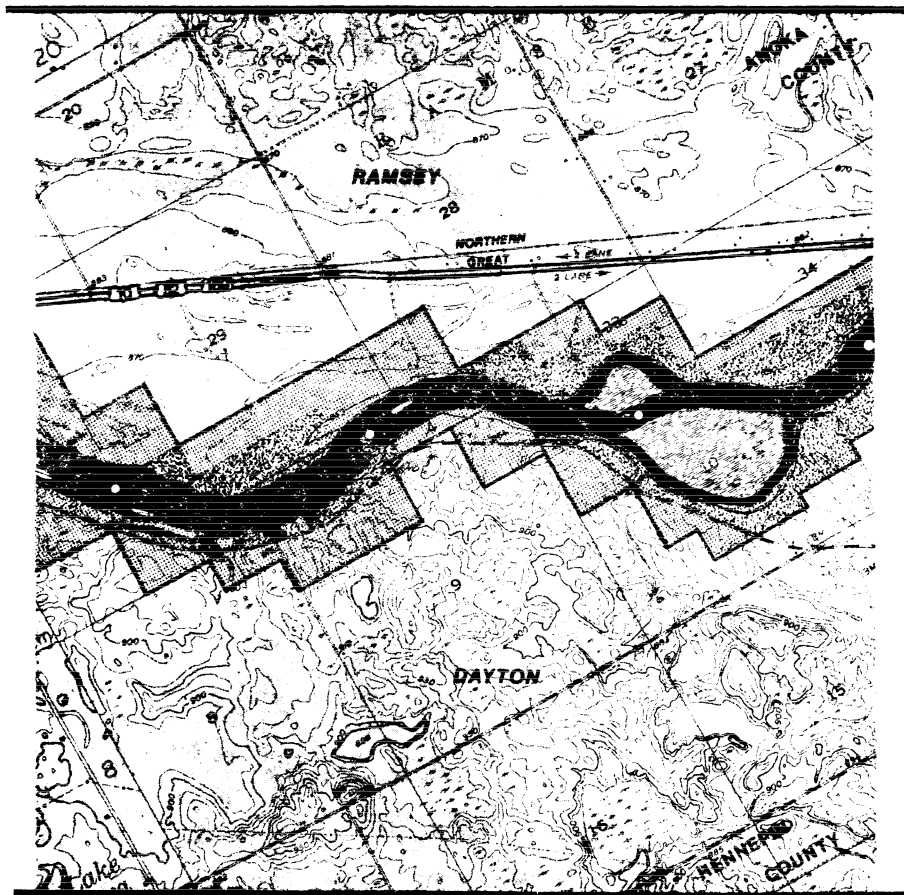
MANAGEMENT	
	FEE TITLE
	SCENIC EASEMENT
	ZONING


PLATE 8
scale:
1"=2000'




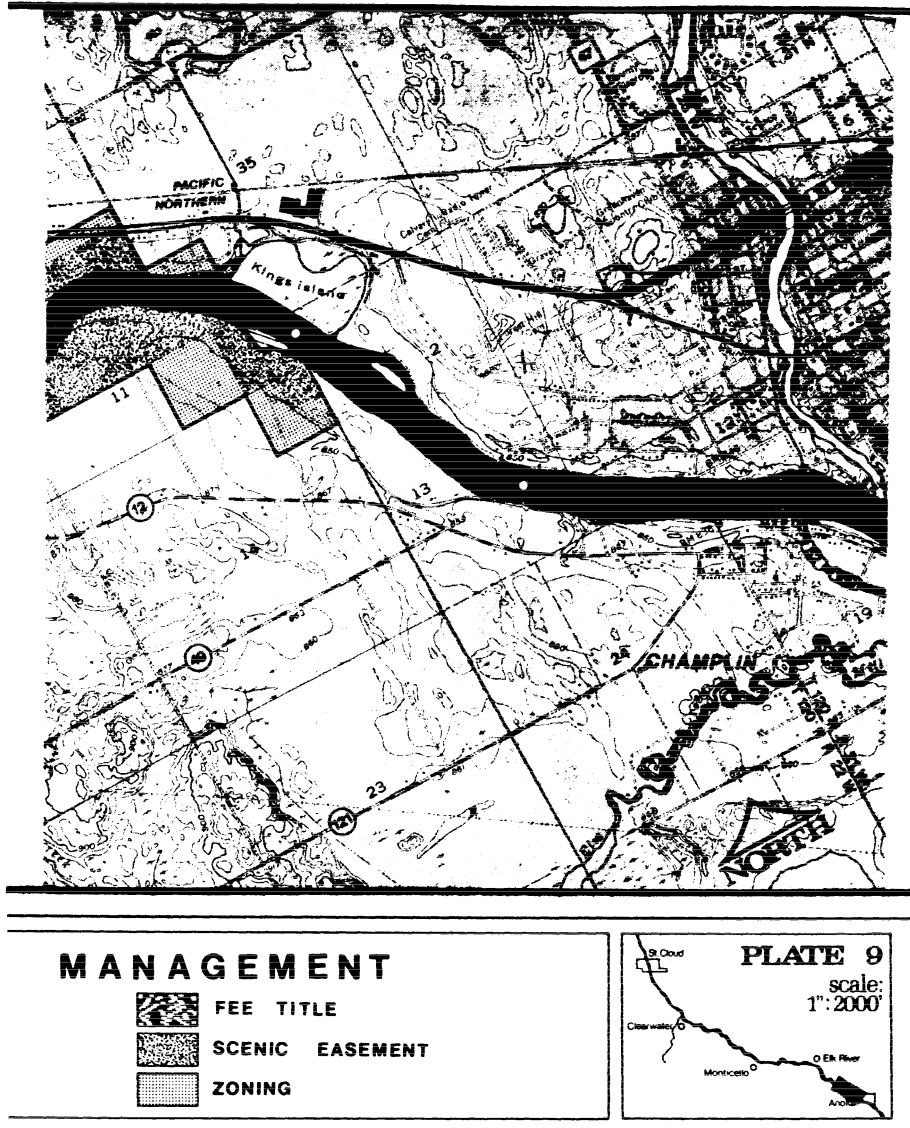
Subp. 9. Plate 9.



LAND

 LAND USE DISTRICT

 PUBLIC OWNERSHIP



Statutory Authority: *MS s 104.35*
Published Electronically: *January 27, 2023*